



SANTA MONICA MOUNTAINS CONSERVANCY

ANNUAL REPORT
FISCAL YEAR
2013-2014

STATE OF CALIFORNIA
NATURAL RESOURCES AGENCY

Edmund G. Brown Jr., Governor
John A. Laird, Secretary for Natural Resources



**SANTA MONICA
MOUNTAINS CONSERVANCY**

ANNUAL REPORT
FISCAL YEAR 2013–2014

PROJECT ACTIVITY AND COMPREHENSIVE PLAN
CERTIFICATION

CONTENTS

Mission Statement	1
Introduction	2
Santa Monica Mountains Conservancy Members	3
Santa Monica Mountains Conservancy Advisory Committee	4
Strategic Objectives	7
Encumbering State Funds Certification-Interest Costs	9
Workprogram Priorities	10
River/Urban	See attached map
Simi Hills	See attached map
Western Rim of the Valley	See attached map
Eastern Rim of the Valley	See attached map
Western Santa Monica Mountains.....	See attached map
Eastern Santa Monica Mountains.....	See attached map
Government Actions Review	11
Plan Approval	11
Federal Report	11
Bonded Indebtedness.....	12
Local Agency Compliance	13
Financial Summary	15
Santa Monica Mountains Conservancy	
Fund Condition Report	15
Summary Statement of Capital Outlay Fund Condition through	
June 30, 2014.....	16
Consolidated Statement of Capital Outlay Fund Condition and Local	
Assistance through June 30, 2014	17
Project Activity and Comprehensive Plan Certification	21

MISSION STATEMENT

Through direct action, alliances, partnerships, and joint powers authorities, the Conservancy's mission is to strategically buy back, preserve, protect, restore, and enhance treasured pieces of Southern California to form an interlinking system of urban, rural and river parks, open space, trails, and wildlife habitats that are easily accessible to the general public.

INTRODUCTION

The Santa Monica Mountains Conservancy was established in 1980 following the passage of the Santa Monica Mountains Conservancy Act. This landmark legislation, amended five times since then to bring more of the Southern California mountains within the Conservancy's jurisdiction, has resulted in the preservation of over 70,000 acres of parkland, the improvement of more than 100 public recreational facilities, and numerous individual grants to nonprofit organizations for educational and interpretation programs that have served hundreds of thousands of children, seniors, and other park visitors.

The Conservancy consists of nine voting members, two ex-officio members and six legislative members. This policy-making entity for the Conservancy is broadly representative of state, regional, and local interests. A twenty-six member Advisory Committee meets jointly with the Conservancy and offers citizens the opportunity for even greater participation. The composition of both the Conservancy and the Advisory Committee has greatly expanded since its inception.

The key to the Conservancy's success has been partnerships—cooperating landowners, local governments, joint powers entities, California State Parks and the National Park Service—all have contributed to the articulation of a greater vision for parks, open space, and natural habitat surrounding the Southern California metropolis.

This report will detail the financial activities of the Santa Monica Mountains Conservancy for fiscal year 2013-2014.

SANTA MONICA MOUNTAINS CONSERVANCY
July 1, 2013-June 30, 2014

CONSERVANCY MEMBERS

Listed in statutory order pursuant to Public Resources Code Section 33200

HON. LINDA PARKS, SUPERVISOR, CHAIRPERSON (From 1/2014)
(Vice Chairperson through 1/2014)
Ventura County Board of Supervisors

IRMA MUÑOZ, CHAIRPERSON (Through 1/2014)
Member Appointed by the Mayor of the City of Los Angeles

JEROME C. DANIEL, VICE CHAIRPERSON (From 1/2014)
Designee of Hon. Zev Yaroslavsky, Los Angeles County Board of Supervisors

DAVID SZYMANSKI
Superintendent
Santa Monica Mountains National Recreation Area

LUIS LI (from 2/2014, previously vacant)
Public Member Appointed by the Governor

ELIZABETH A. CHEADLE
Public Member Appointed by the Senate Rules Committee

DAVID PETTIT (From 11/2013, previously vacant)
Public Member Appointed by the Speaker of the Assembly

BRYAN CASH
Designee of the Secretary for Natural Resources, State of California Natural Resource
Agency

CRAIG SAP
Superintendent, Angeles District
California Department of Parks and Recreation

MARK VARGAS (from 12/2013)
Ex Officio Member, Appointed by the California Coastal Commission

BRIAN BRENNAN (through 12/2013)
Ex Officio Member, Appointed by the California Coastal Commission

TOM CONTRERAS

Ex Officio Member, Supervisor of Angeles National Forest

JOAN CARDELLINO

Ex Officio Member, Appointed by the State Coastal Conservancy

LEGISLATIVE PARTICIPANTS

HON. EDWARD HERNANDEZ, SENATOR, 24TH DISTRICT

Legislative Participant Appointed by the Senate Rules Committee

HON. CAROL LIU, SENATOR, 25TH DISTRICT

Legislative Participant Appointed by the Senate Rules Committee

HON. FRAN PAVELY, SENATOR 27TH DISTRICT

Legislative Participant Appointed by the Senate Rules Committee

HON. CHRIS HOLDEN, ASSEMBLYMEMBER, 41ST DISTRICT

Legislative Participant Appointed by the Speaker of the Assembly

HON. RICHARD BLOOM, ASSEMBLYMEMBER, 50TH DISTRICT

Legislative Participant Appointed by the Speaker of the Assembly

HON. JIMMY GOMEZ, ASSEMBLYMEMBER, 51ST DISTRICT

Legislative Participant Appointed by the Speaker of the Assembly

ADVISORY COMMITTEE MEMBERS

DONALD J. ROBINSON, CHAIRPERSON

Representative of the City of Westlake Village

HON. GEORGE LANGE, VICE CHAIRPERSON

Representative of the Conejo Recreation and Park District

ALAN KISHBAUGH

Representative of the City of Los Angeles

ALLISON-CLAIRE ACKER

Representative of the County of Los Angeles

JANET WALL (from 10/2014)
Representative of the City of Thousand Oaks

DAVID ROSS (through 10/2014)
Representative of the City of Thousand Oaks

SEAN ANDERSON
Representative of the County of Ventura

JEFFREY JENNINGS
Representative of the City of Malibu

HON. MARY SUE MAURER
Representative of the City of Calabasas

HON. ILLECE BUCKLEY-WEBER
Representative of the City of Agoura Hills

GAREN YEGPARIAN
Representative of the City of Burbank

MARC STIRDIVANT
Representative of the City of Glendale

ANTHONY PORTANTINO
Representative of the City of La Cañada Flintridge

JUDITH A. WILSON (from 3/ 2014)
Representative of the City of Pasadena

ANITA FROMHOLZ (through 8/2013)
Representative of the City of Pasadena

CAROLINE BROWN
Representative of the City of Sierra Madre

HON. MICHAEL CACCIOTTI
Representative of the City of South Pasadena

BOB THOMPSON
Representative of the unincorporated communities within the jurisdiction of the Eastern rim of the Valley Trail Corridor

NANCY STEPHENS

Public Member Appointed by the Governor

WENDY-SUE ROSEN

Public Member Appointed by the Governor

DAVID M. BROWN (through 10/2013, currently vacant)

Public Member Appointed by the Senate Rules Committee

SEAN ARIAN

Public Member Appointed by the Speaker of the Assembly

HON. ELAINE L. FREEMAN

Representative of the Rancho Simi Recreation and Park District

HON. MIKE MISHLER

Representative of the Pleasant Valley Recreation and Park District

RICHARD GOULD

Representative of the City of Santa Clarita

HON. ROSEANN MIKOS

Representative of the City of Moorpark

STRATEGIC OBJECTIVES

The Conservancy's strategic objectives continue to be guided by the goal of an interlinking network of parks, trails, and open space for public use and wildlife habitat, ensuring future open space and recreational lands in Los Angeles and Ventura Counties. The goals and objectives were initially set in the Santa Monica Mountains Comprehensive Plan and the Rim of the Valley Trail Corridor Master Plan. They have been updated through a strategic planning process which included substantial public input.

Implement the Santa Monica Mountains Comprehensive Plan

- Complete fee and less than fee acquisition program
- Cooperate with National Park Service (NPS) and State Parks in implementing the Joint Efficiencies MOU
- Cooperate with NPS management plan for Santa Monica Mountains National Recreation Area (SMMNRA) and Santa Monica Mountains Zones
- Continue to maximize acquisition dollars by leveraging funds where appropriate

Implement the Rim of the Valley Trails Corridor Master Plan

- Complete land acquisition recommendations of the Plan
- Complete trails and trail amenities recommended by the Plan
- Cooperate with private sector in providing recreational opportunities
- Continue to maximize acquisition dollars by leveraging funds where appropriate

Implement the Los Angeles County River Master Plan

- Create 51 miles of continuous river parkway and greenbelt
- Develop recreation, park, trail and habitat restoration opportunities
- Increase community involvement
- Cooperate with local government and non-profit partners and maximize acquisition Dollars by leveraging funds where appropriate

Implement the San Gabriel and Los Angeles Rivers Watershed and Open Space Plan

- Restore balance between natural and human systems in the watersheds
- Land: Create, expand, and improve public open space and recreation for all communities, connect open space with a network of trails
- Water: Maintain and improve flood protection, establish riverfront greenways to cleanse water; improve quality of surface water and ground water
- Planning: Coordinate watershed planning across jurisdictions and boundaries, encourage multi-objective planning and projects, use science as a basis for planning

Further Cooperation with Local Governments in the Region to Secure Open Space and Parkland

- Strengthen partnership agreements with local governments and establish new joint powers entities throughout the region where appropriate
- Ensure that Conservancy land acquisition expertise is made available where needed
- Reduce State work load by utilizing local agency agreements and state and local partnerships wherever possible
- Develop comprehensive plan for areas not covered by initial Conservancy Comprehensive Plan and incorporate and link those areas to protect species and ecosystems

Expand efforts to integrate nature into the urban environment

- Acquire or create parkland in urban areas that lack open space or natural parks
- Link and integrate new natural parks into existing park system—literally via transportation and physical linkages, thematically via programs and events
- Develop joint powers authorities with local government entities and urban interests
- Maximize funding opportunities through partnerships

Expand education, public access, and resource stewardship components in a manner that best serves the public, protects habitat, and provides recreational opportunities

- Expand local government, school district, and nonprofit ventures to provide increased educational and access opportunities
- Link key habitat areas strategically to protect species and ecosystems through acquisition and cooperation with other resource management agencies
- Increase resource stewardship and educational/interpretative capabilities within the Zone
- Create comprehensive, regional, and integrated trails plan
- Develop long term capital improvement and maintenance plans

ENCUMBERING STATE FUNDS CERTIFICATION INTEREST COSTS

The Budget Act requires the Conservancy to make three certifications before encumbering state appropriated funds for the purchase or acquisition of real property that requires the payment of interest costs, late fees or penalties. These certifications are needed whether or not the encumbrance is direct or through a public agency intermediary, including the State Public Works Board.

The certifications are:

1. That the purchase is necessary to implement an acquisition identified in the high priority category of the work program submitted annually to the Legislature pursuant to Section 33208 of the Public Resources Code, or amendments made thereto; and
2. That the purchase agreement does not involve interest payments or terms in excess of those that the State Public Works Board may enter into pursuant to Section 15854.I of the Government Code; and
3. That the purchase agreement does not commit the state to future appropriations.

The budget language also includes a reporting requirement should the Conservancy choose to encumber funds as described above. The language requires the Conservancy to report to the Legislature no less frequently than twice yearly, concerning the status of any purchases certified and the amount of state funds thus far encumbered for interest, penalties, or other principal surcharges.

During fiscal year 2013-2014, the Conservancy did not encumber any state appropriated funds for the purchase or acquisition of real property directly or through any public agency intermediary that requires the payment of interest costs, or late fees or penalties.

WORKPROGRAM PRIORITIES

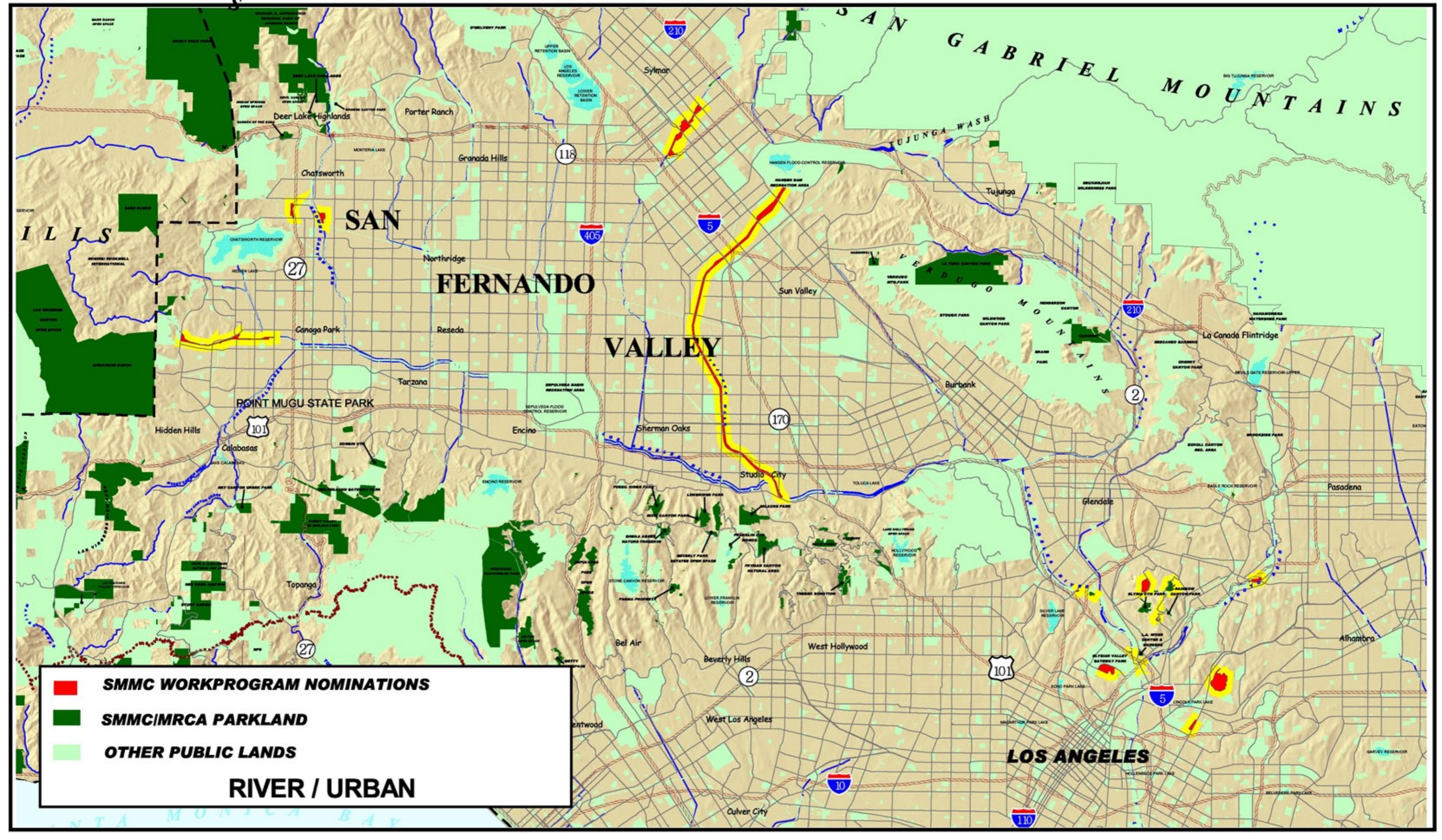
Since the Conservancy adopted its Land Acquisition Workprogram and its Improvement and Development Project Workprogram in 2000 and 2001, respectively, the evaluation criteria for both documents have been emulated and lauded within the State Natural Resources Agency. These criteria demonstrate a viable means of quantifying a diverse set of project attributes to produce a priority ranking list. This list has served the Conservancy well in its allocation of State bond funds approved by the voters including Propositions 12, 13, 40, 50, and 84. Of the top 25 ranked acquisition projects determined in 2000, the Conservancy, State Parks, and other agencies have acquired or permanently protected 13 of these projects in their entirety, and six additional projects in part, bringing more than 14,000 acres into public ownership. Two more of the top 25 projects, the Dayton Canyon dedication in the Simi Hills, and the Big Tujunga golf course dedication in the San Gabriel Mountains, are protected through the California Environmental Quality Act process but no interest in land has yet to be transferred to a public agency.

Workprogram projects are grouped by the following planning areas that are depicted on the following maps. These maps provide the name and location every project on the Acquisition Workprogram.

Workprogram projects are grouped by planning area:

- River / Urban
- Simi Hills
- Western Rim of the Valley — WROV
- Eastern Rim of the Valley — EROV
- Western Santa Monica Mountains — WSMM
- Eastern Santa Monica Mountains — ESMM

Refer to Attached Workprogram Maps



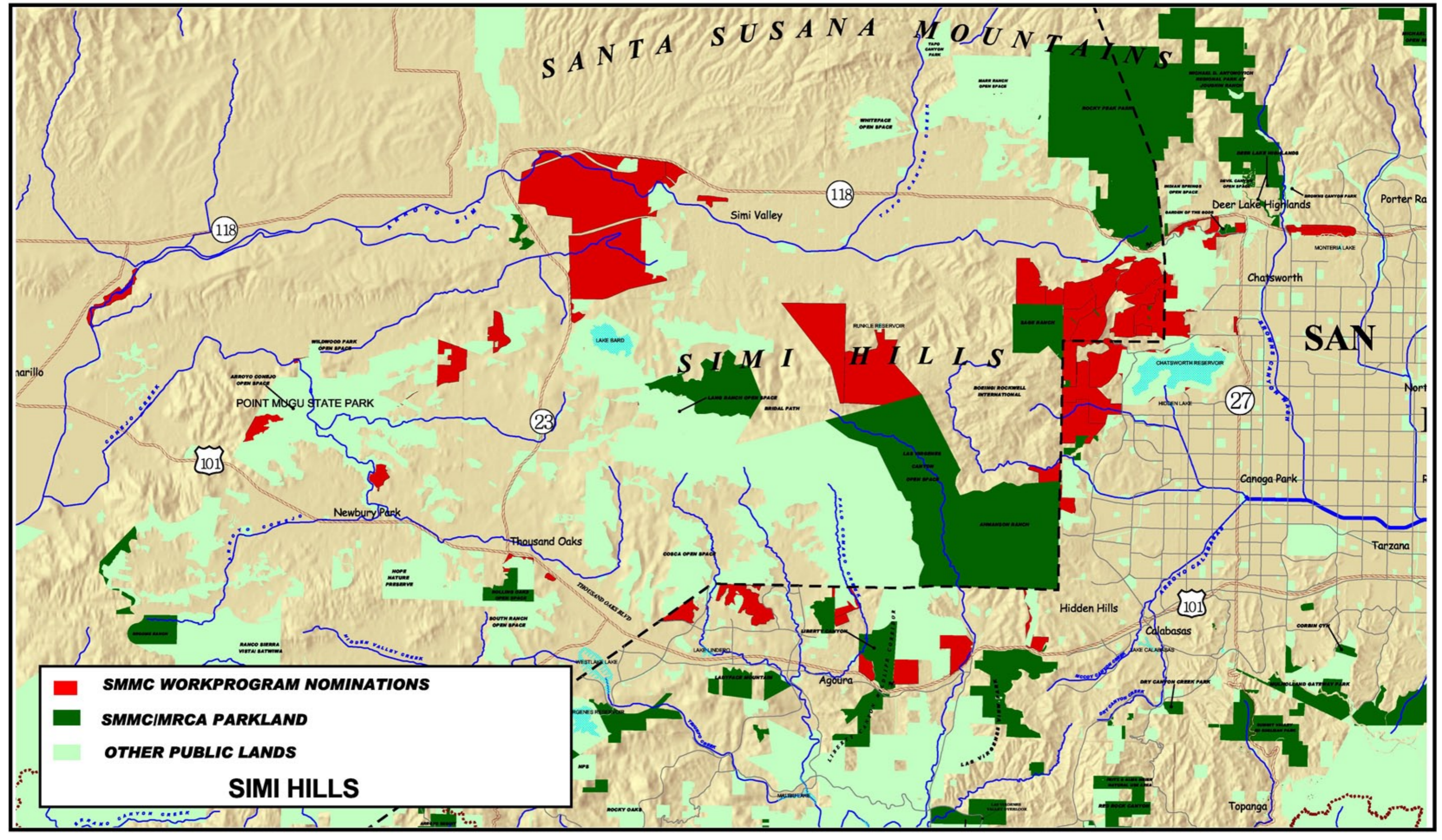
SANTA SUSANA MOUNTAINS

SIMI HILLS

SAN

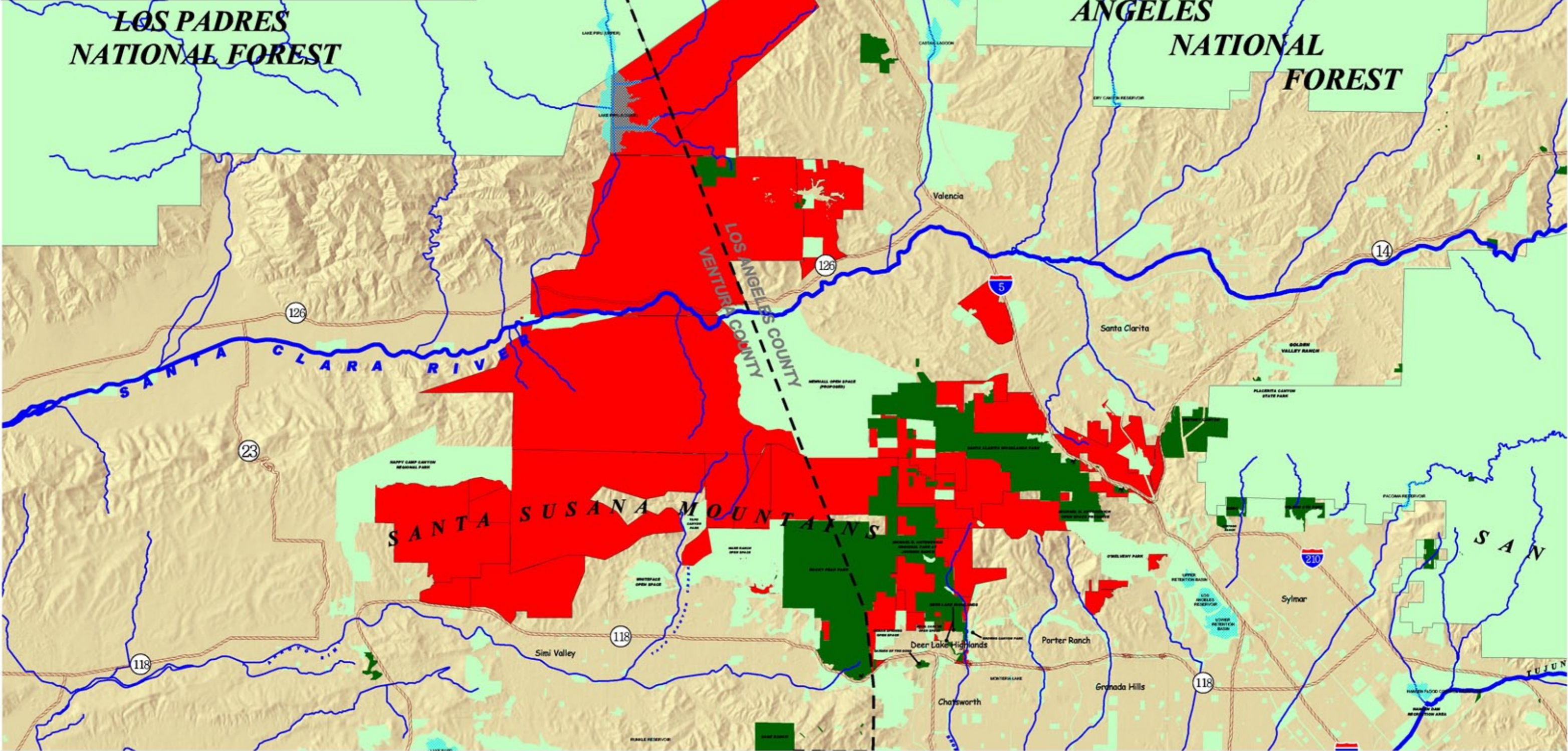
SIMI HILLS

	SMMC WORKPROGRAM NOMINATIONS
	SMMC/MRCA PARKLAND
	OTHER PUBLIC LANDS

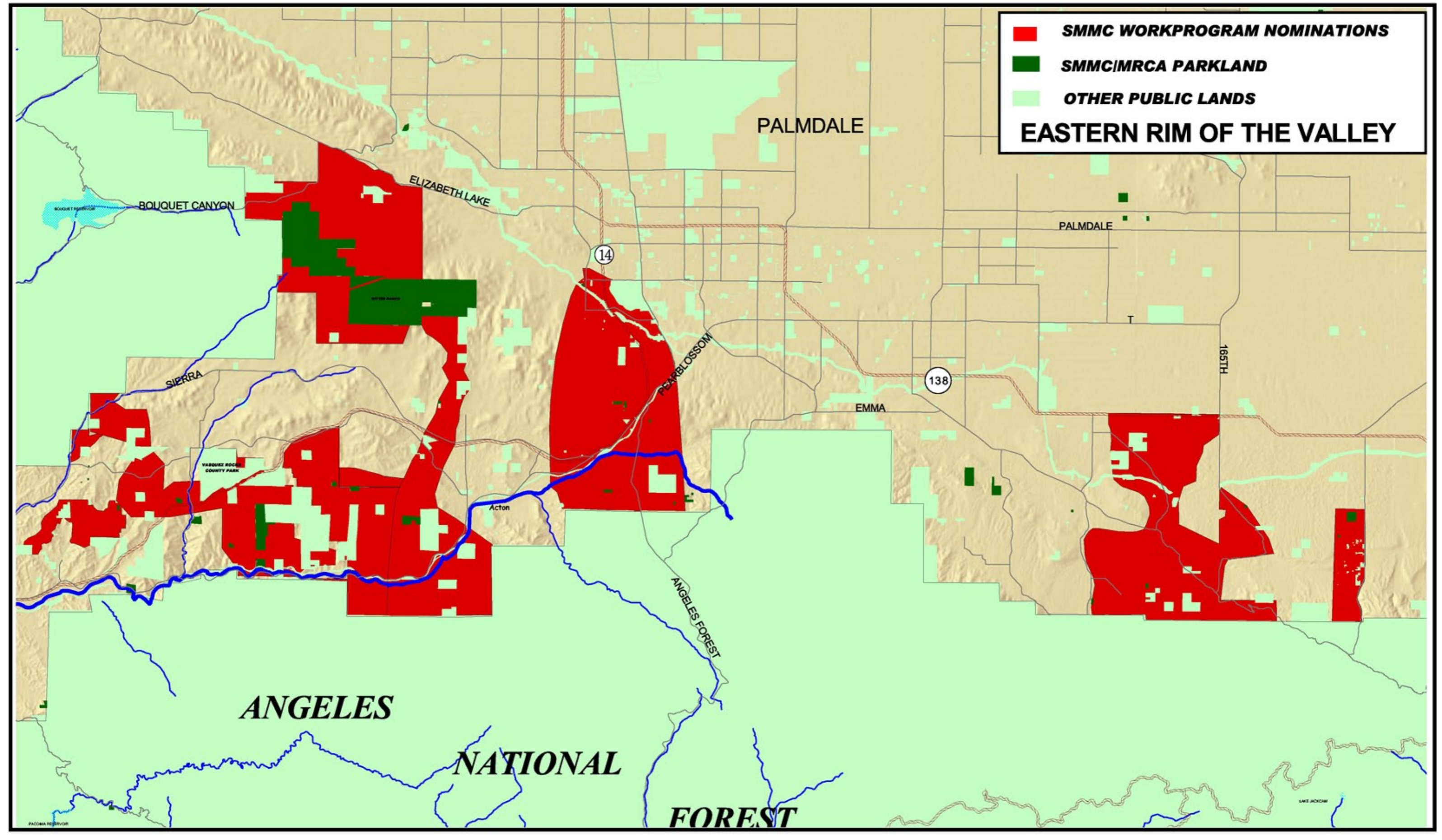


- SMMC WORKPROGRAM NOMINATIONS**
- SMMCIMRCA PARKLAND**
- OTHER PUBLIC LANDS**

WESTERN RIM OF THE VALLEY

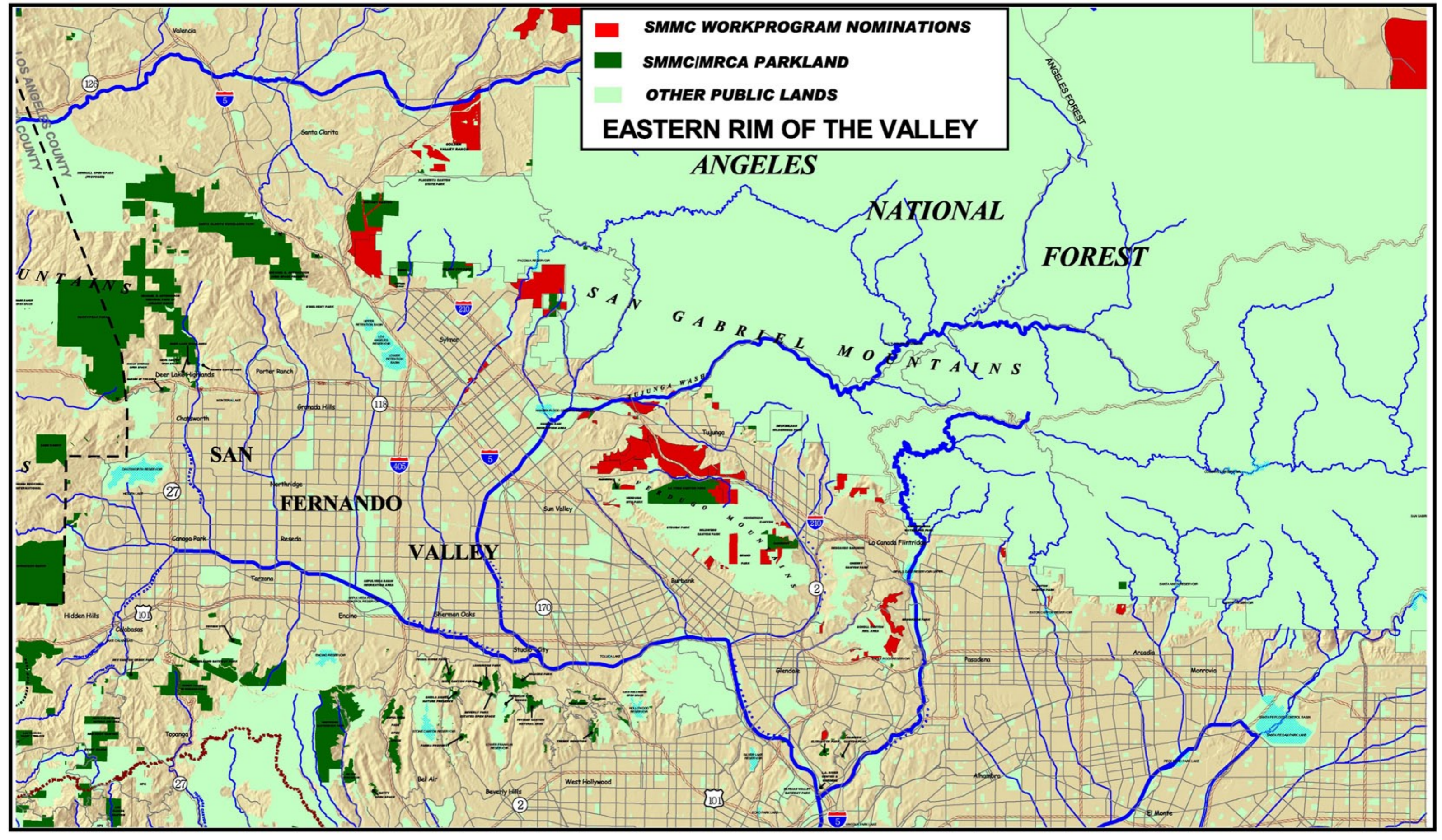


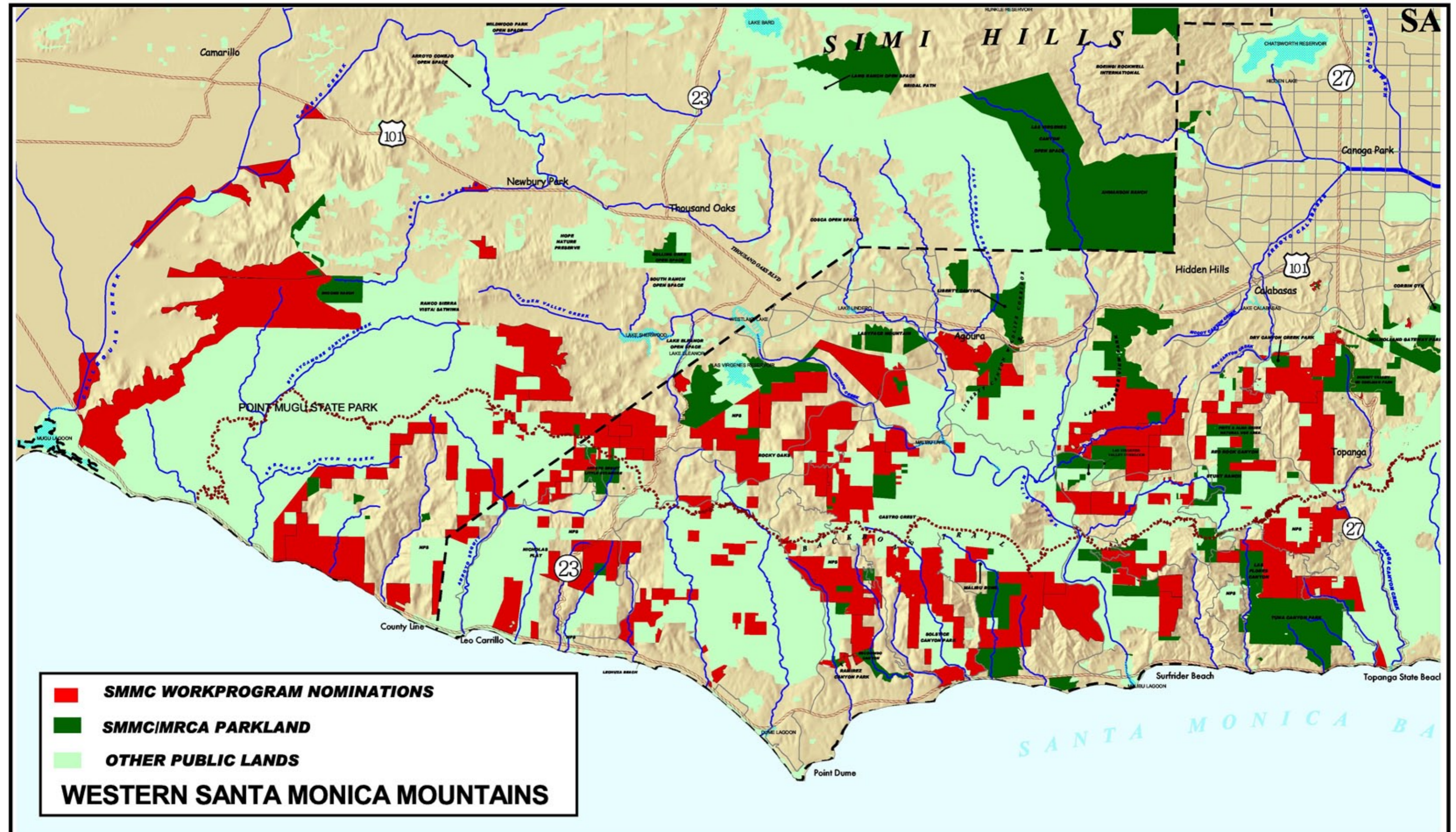
■ **SMMC WORKPROGRAM NOMINATIONS**
■ **SMMC/MRCA PARKLAND**
■ **OTHER PUBLIC LANDS**
EASTERN RIM OF THE VALLEY



■ **SMMC WORKPROGRAM NOMINATIONS**
■ **SMMC/IRCA PARKLAND**
■ **OTHER PUBLIC LANDS**

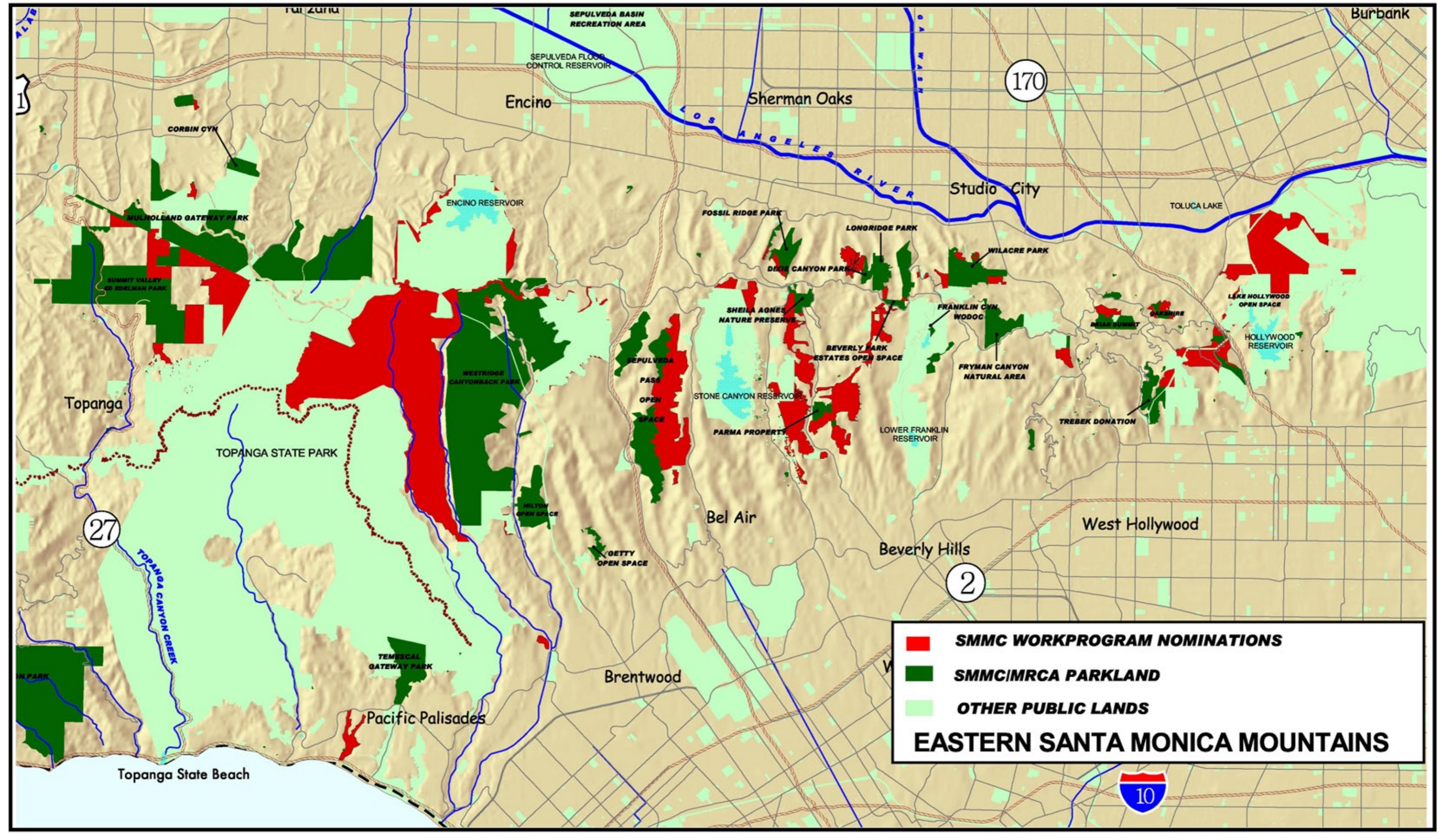
EASTERN RIM OF THE VALLEY





WESTERN SANTA MONICA MOUNTAINS

- **SMMC WORKPROGRAM NOMINATIONS**
- **SMMC/MRCA PARKLAND**
- **OTHER PUBLIC LANDS**



■	SMMC WORKPROGRAM NOMINATIONS
■	SMMC/IRCA PARKLAND
■	OTHER PUBLIC LANDS
EASTERN SANTA MONICA MOUNTAINS	



170

27

2

Encino

Sherman Oaks

Studio City

Burbank

Topanga

Bel Air

Beverly Hills

West Hollywood

Brentwood

Pacific Palisades

Topanga State Beach

SEPULVEDA BASIN RECREATION AREA

SEPULVEDA FLOOD CONTROL RESERVOIR

ENCINO RESERVOIR

FOSSIL RIDGE PARK

LONGRIDGE PARK

WILACRE PARK

TOLUCA LAKE

MULHOLLAND GATEWAY PARK

SUMMIT VALLEY ED EDELMAN PARK

DIXIE CANYON PARK

LAKE HOLLYWOOD OPEN SPACE

SHEILA AGNES NATURE PRESERVE

FRANKLIN CYN WODOC

HOLLYWOOD RESERVOIR

BEVERLY PARK ESTATES OPEN SPACE

FRYMAN CANYON NATURAL AREA

TOPANGA STATE PARK

WESTRIDGE CANYONBACK PARK

SEPULVEDA PASS OPEN SPACE

STONE CANYON RESERVOIR

LOWER FRANKLIN RESERVOIR

TREBEK DONATION

PARMA PROPERTY

MILTON OPEN SPACE

GETTY OPEN SPACE

TEMESCAL GATEWAY PARK

IN PARK

GOVERNMENT ACTIONS REVIEW

Plan Approval

The Secretary of the Interior approved the Santa Monica Mountains Comprehensive Plan on November 10, 1979, thereby making the Conservancy and local governments within the Santa Monica Mountains Zone eligible for the authorized five-year, \$30 million federal grant program provided for in Section 507(n) of the National Parks and Recreation Act of 1978. The grant eligibility period ended in 1985 without the Department of the Interior awarding any grants. While no grants were awarded, Section 507 provided an alternative method of transferring federal money to state and local governments by authorizing reimbursements for land purchased after establishment of the recreation area. This cooperative funding mechanism has resulted in over \$34 million being spent for high priority acquisitions in the Santa Monica Mountains National Recreation Area.

Federal Report

The Santa Monica Mountains National Recreation (SMMNRA), a unit of the National Park System, continues to provide federal support to the mission of Santa Monica Mountains Conservancy in the form of cooperative management resources and land acquisition funding in the Santa Monica Mountains. A Cooperative Management Agreement was signed by the agencies in May 2008 that authorizes the exchange of goods and services to accomplish cooperative management and enhancement of local, state, and federal parklands. The value of efficiencies gained through cooperation under the agreement is approximately \$800,000. These savings are retained by the cooperating agencies and reinvested into core operational requirements and key public services.

In June 2012, the Anthony C. Beilenson Interagency Visitor Center was opened at King Gillette Ranch in the historic heart of the Santa Monica Mountains. The federal American Reinvestment and Recovery Act provided \$9.5 million in funding for the construction of the visitor center, which was named for the former congressman who in 1978 introduced legislation to create the SMMNRA. The first LEEDs Platinum visitor center in the National Park Service system, it is jointly managed by the National Park Service, California State Parks, Santa Monica Mountains Conservancy, and the Mountains Recreation and Conservation Authority.

Some of the other resources the National Park Service has committed for parkland management purposes in the Santa Monica Mountains in the last four years include:

- \$1.97 million to acquire inholdings in Zuma/Trancas Canyon

- \$1.88 million for acquisition of 160 acres for watershed protection from the Land and Water Conservation Fund.
- \$233,000 in a task agreement with MRCA for preparing the forthcoming interagency SMMNRA Trail Management Plan from the 2005 SAFETEA-LU transportation bill. Public meetings were held in February 2014. The final plan is expected in the summer of 2015.
- \$465,000 for acquisition of the remaining two privately owned parcels on 65-mile Backbone Trail (acquisition underway) from the Los Angeles County Natural Land for Trails grant program. Another \$60,000 of federal funding was also expended for acquisition of a critical private property along Backbone Trail.
- \$139,500 on repairs to the 65-mile Backbone Trail on State parkland.
- \$220,000 for operation of the William O Douglas Outdoor Classroom at Franklin Canyon, and for other environmental education purposes;

Bonded Indebtedness

The Santa Monica Mountains Conservancy Act requires a “listing” of the amount of money necessary to retire bonded indebtedness already incurred which would contribute to further development in the mountains inconsistent with the Comprehensive Plan. The origin of this requirement is Section 507(n) of the National Parks and Recreation Act of 1978 which permits the Secretary of the Interior to grant federal funds to retire indebtedness found to contribute to inappropriate development.

To date, no municipal water or utility district has indicated any willingness to apply for such a “buy out” grant. Nor is it apparent that bonded indebtedness per se is acting as an inducement for more development. During administrative consideration of the 1980-81 Governor’s budget, the Conservancy proposed undertaking a study of the need for utility “buy out” grants. That budget proposal was not approved and no study has been conducted.

LOCAL AGENCY COMPLIANCE

When the Santa Mountains Comprehensive Plan was adopted by the State Legislature in 1979, it set a new standard for land protection policies and guidelines in Southern California. A report on the local government signatories to the Santa Monica Mountains Comprehensive Plan is made annually, with respect to those local agencies' actions to implement the Plan. In recognition of the Plan's importance and value, the City and County of Los Angeles, the City of Thousand Oaks, and the County of Ventura adopted resolutions that year containing commitments to implement the Plan. Compliance of each of these jurisdictions in the last year is addressed below.

City of Thousand Oaks

The City of Thousand Oaks' strong record of adherence to the Comprehensive Plan continued throughout 2013-2014. The City continues to maximize its acquisition of open space and to minimize the footprint of deleterious development projects. The Conejo Open Space Conservation Agency, the joint powers agency formed by the City and the Conejo Recreation and Park District, also continues to manage thousands of acres of open space in a manner consistent with the Plan.

County of Los Angeles

Over the last year, Los Angeles County's level of compliance with the Comprehensive Plan has been exceptional. The Regional Planning staff increasingly understands and anticipates the planning principles represented in the Plan. The County staff increasingly works to require mitigation measures suggested in Conservancy comment letters. The Board of Supervisors also approved a new Santa Monica Mountains Local Coastal Plan that is wholly consistent with the Plan.

County of Ventura

Regulatory actions regarding land use within unincorporated Ventura County are generally consistent with the Comprehensive Plan and with the resolution adopted by the Ventura County Board of Supervisors in 1979. Prior years' concerns have lessened somewhat regarding incremental single family residential development in the upper reaches of the Little Sycamore Canyon and Arroyo Sequit watersheds, adjacent to Point Mugu State Park, since the pace of land divisions has been reduced. However, this regionally significant watershed is still an area of concern; the County's project review must better address cumulative visual impacts, aggregate fuel modification impacts, and biological fragmentation as well as overdraft of groundwater supply. The County has advanced significantly in requiring open space deed restrictions.

City of Los Angeles

The City of Los Angeles' compliance with the Comprehensive Plan has been fair. The City planning staff continues to resist efforts to acknowledge or maintain habitat linkages with permanent protection mechanisms. That deficiency occurs both within

and outside the Mulholland Scenic Parkway Specific Plan area. The Plan provides for maximizing the protection of scenic resources within the Mulholland scenic corridor. The City's environmental review process must better consider wildlife movement corridors and general habitat connectivity in its environmental analyses to be consistent with the Plan. Most Mitigated Negative Declarations include no such analysis or even recognition of site-specific habitat connectivity issues. City environmental analyses have also been deficient in recognizing the presence and adjacency existing protected open space near development proposals.

City of Agoura Hills

Although not an original signatory to the Santa Monica Mountains Comprehensive Plan, which predated the City's incorporation, the City of Agoura Hills had consistently set a high bar for environmental review. However, recent City actions have supported biologically suboptimal habitat buffer zones and only moderate viewshed protection on hillside projects because of a reliance on revegetation grading scared slopes rather than outright avoidance.

City of Calabasas

Although not an original signatory to the Santa Monica Mountains Comprehensive Plan which predated the City's incorporation, the City of Calabasas is moving in a land use direction antithetical to the Plan. Extensive outside involvement is currently necessary to steer projects in Calabasas and often with suboptimal results.

City of Westlake Village

Although not an original signatory to the Santa Monica Mountains Comprehensive Plan which predated the City's incorporation, the City of Westlake Village this year has only approved infill projects with *de minimis* impacts. The City's new interest in extra-territorial trail linkages is welcomed.

City of Malibu

Although not an original signatory to the Santa Monica Mountains Comprehensive Plan which predated the City's incorporation, the City of Malibu is just partially in compliance with the Comprehensive Plan because of inconsistent and usually unsuccessful efforts to obtain public trail or open space easements or restrictions.

FINANCIAL SUMMARY

FUND CONDITION REPORT*

Fund Balance Forward as of July 1, 2013:	\$285,127.34
New Revenue for year 2013-2014:	\$112,610.00
Expenditures for year 2013-2014:	\$287,996.29
Fund Balance as of June 30, 2014:	\$109,741.05

* Information provided by Department of General Services Contracted Fiscal Services

Summary Statement of Capital Outlay Fund Condition through June 30, 2014

Revenue Source	Original Appropriation	Appropriation after Sec. 28, Budget Revision, or Executive Order	Encumbered through 6/30/2014	Funds not Encumbered
Santa Monica Mountains Conservancy Fund	6,700,000	6,700,000	6,920,419	0
Safe Neighborhood Parks, Clean Water, Clean Air, and Coastal Protection Bond Fund- Proposition 12	42,402,000	42,402,000	39,228,968	3,173,032
Safe Drinking Water, Clean Water, Watershed Protection and Flood Act of 2000 Proposition 13	5,000,000	5,000,000	5,000,000	0
Clean Water, Clean Air, Coastal Protection Bond Fund - Proposition 40	36,894,000	36,894,000	32,811,131	4,082,869
Water Security, Clean Drinking Water, Coastal and Beach Protection Act of 2002	37,475,967	37,475,967	35,116,581	2,359,386
Safe Drinking Water, Water Quality and Supply, Flood Control, River and Coastal Protection Fund of 2006	51,696,000	51,696,000	41,176,169	10,519,831
TOTAL	180,167,967	180,167,967	160,253,268	20,135,118

Consolidated Statement of Capital Outlay Fund Condition and Local Assistance through June 30, 2014

Revenue Source	Original Appropriation	Appropriation after Sec. 28, Budget Revision or Executive Order	Encumbered through 6/30/2013	Funds not Encumbered
SANTA MONICA MOUNTAINS CONSERVANCY FUND				
Item 535, Ch. 510/80	1,000,000	1,000,000	997,489	2,511 ¹
A. Grants & Acquisitions	150,000	853,500	852,664	836
B. Buffer Zone Projects	150,000	11,500	9,825	1,675
C. Excess & Tax Deeded Properties	700,000	135,000	135,000	0
Item 3810-301-941, Ch. 324/83	5,000,000	N/A	5,330,930	557,553 ²
A. Project Planning & Design	100,000	N/A	100,000	0
B. Capital Outlay & Grants	4,900,000	N/A	5,230,930	557,553
Item 3810-301-941, Ch. 258/84	700,000	N/A	592,000	108,000 ⁴
A. Capital Outlay & Grants	700,000	N/A	592,000	108,000
SAFE NEIGHBORHOOD PARKS, CLEAN WATER, CLEAN AIR, AND COASTAL PROTECTION BOND FUND - PROPOSITION 12				
Item 3810-301-0005	17,500,000	N/A	17,490,000	10,000 ⁵
A. Capital Outlay and Grants	17,500,000	N/A	17,490,000	10,000
Item 3810-302-0005	1,500,000	N/A	1,500,000	0
A. Whitney Canyon	1,500,000	N/A	1,500,000	0
Item 3810-301-0005	14,250,000	N/A	11,554,999	2,695,001 ⁵
A. Phase 1-Acq. Zanja Madre	2,500,000	N/A	219,381	2,280,619
B. Santa Monica- Mt./Rim Vly Trail	11,750,000	N/A	11,335,618	414,382
Item 3810-301-0005	728,000	N/A	728,000	0
A. Capital Outlay and Grants	728,000	N/A	728,000	0
Item 3810-301-0005	2,705,000	N/A	2,279,969	425,031 ⁵
A. Capital Outlay Acquisitions	2,705,000	N/A	2,279,969	425,031
Item 3810-301-0005	43,000	N/A	0	43,000
A. Capital Outlay Acquisitions	43,000	N/A	0	43,000
Item 3790-102-0005 (dx)	946,000	N/A	946,000	0
A. Augustus F. Hawkins Natural Park	946,000	N/A	946,000	0
Item 3790-102-0005 (ix), Ch. 52/00	4,730,000	N/A	4,730,000	0
A. Arroyo Seco Confluence Park	4,730,000	N/A	4,730,000	0
SAFE DRINKING WATER, CLEAN WATER, WATERSHED PROTECTION AND FLOOD ACT OF 2000 - PROPOSITION 13				
Item 3810-301-6015	5,000,000	N/A	5,000,000	0
A. Marsh Street	5,000,000	N/A	5,000,000	0
CLEAN WATER, CLEAN AIR, AND COASTAL PROTECTION BOND FUND - PROPOSITION 40				
Item 3810-301-6029	12,000,000	N/A	12,000,000	0
A. Environmental Acquisition/Restoration	12,000,000	N/A	12,000,000	0
Item 3810-301-6029	12,000,000	N/A	11,773,722	226,278 ⁵
A. Environmental Acquisition/Restoration Capital outlay and grants	12,000,000	N/A	11,773,722	226,278
Item 3810-301-6029	9,673,000	N/A	9,037,409	635,591 ⁵

A. Environmental Acquisition/Restoration Capital outlay grants and acquisitions	9,673,000	N/A	9,037,409	635,591
Item 3810-301-6029	118,000	N/A	0	118,000 ⁵
A. Environmental Acquisition/Restoration Capital outlay and grants	118,000	N/A	0	118,000
Item 3810-301-6029	258,000	N/A	0	258,000
A. Environmental Acquisition/Restoration Capital outlay and grants	258,000	N/A	0	258,000
Item 3810-301-6029	2,845,000	N/A	587,000	2,258,000
A. Environmental Acquisition/Restoration Capital outlay and grants	2,845,000	N/A	587,000	2,258,000

**WATER SECURITY, CLEAN DRINKING WATER, COASTAL AND BEACH
PROTECTION ACT OF 2002**

Item 3810-301-6031	3,143,505	N/A	3,142,249	1,256 ⁵
A. Los Angeles River watershed protection land, water and wildlife conservation	3,143,505	N/A	3,142,249	1,256
Item 3810-301-6031	1,000,000	N/A	965,688	34,312 ⁵
A. Los Angeles River watershed protection public access	1,000,000	N/A	965,688	34,312
Item 3810-301-6031	5,356,495	N/A	5,356,495	0
A. Santa Monica Bay/Ventura County coastal watersheds protection	5,356,495	N/A	5,356,495	0
Item 3810-301-6031	4,273,911	N/A	3,777,073	496,838 ³
A. Los Angeles River watershed protection land, water and wildlife conservation	4,273,911	N/A	3,777,073	496,838
Item 3810-301-6031	5,051,089	N/A	5,051,089	0
A. Santa Monica Bay/Ventura County coastal watersheds protection	5,051,089	N/A	5,051,089	0
Item 3810-301-6031	6,621,043	N/A	6,573,112	47,931 ⁵
A. Los Angeles River watershed protection land, water and wildlife conservation	6,621,043	N/A	6,573,112	47,931
Item 3810-301-6031	375,000	N/A	160,700	214,300 ⁵
A. Los Angeles River watershed protection public access	375,000	N/A	160,700	214,300
Item 3810-301-6031	2,043,957	N/A	1,779,150	264,807 ⁵
A. Santa Monica Bay/Ventura County coastal watersheds protection	2,043,957	N/A	1,779,150	264,807
Item 3810-301-6031	460,000	N/A	410,000	50,000 ⁵
A. Santa Monica Bay/Ventura County coastal watersheds protection-public access	460,000	N/A	410,000	50,000
Item 3810-301-6031	1,342,832	N/A	1,342,832	0 ⁵
A. Los Angeles River watershed protection land, water and wildlife conservation	1,342,832	N/A	1,342,832	0
Item 3810-301-6031	450,763	N/A	450,763	0 ⁵
A. Los Angeles River watershed protection public access	450,763	N/A	450,763	0

Item 3810-301-6031	4,173,459	N/A	4,173,459	0 ⁵
A. Santa Monica Bay/Ventura County coastal watersheds protection	4,173,459	N/A	4,173,459	0
Item 3810-301-6031	1,227,649	N/A	597,101	630,548 ⁵
A. Santa Monica Bay/Ventura County coastal watersheds protection-public access	1,227,649	N/A	597,101	630,548
Item 3810-301-6031	17,500	N/A	0	17,500 ⁵
A. Los Angeles River watershed protection public access	17,500	N/A	0	17,500
Item 3810-301-6031	17,500	N/A	0	17,500 ⁵
A. Santa Monica Bay/Ventura County coastal watersheds protection-public access	17,500	N/A	0	17,500
Item 3810-301-6031	311,112	N/A	311,112	0
A. Los Angeles River watershed protection public access	311,112	N/A	311,112	0
Item 3810-301-6031	63,387	N/A	0	63,387
A. Santa Monica Bay/Ventura County coastal watersheds protection	63,387	N/A	0	63,387
Item 3810-301-6031	203,501	N/A	203,501	0
A. Santa Monica Bay/Ventura County coastal watersheds protection-public access	203,501	N/A	203,501	0
Item 3810-301-6031	1,254,414	N/A	733,406	521,008
A. Los Angeles River watershed protection public access	1,254,414	N/A	733,406	521,008
Item 3810-301-6031	88,850	N/A	88,850	0
A. Santa Monica Bay/Ventura County coastal watersheds protection-public access	88,850	N/A	88,850	0

SAFE DRINKING WATER, WATER QUALITY AND SUPPLY, FLOOD CONTROL, RIVER AND COASTAL PROTECTION FUND OF 2006

Item 3810-301-6051	10,000,000	N/A	8,774,931	1,225,069 ⁵
A. Acquisition and Local Assistance Grants: watershed protection activities throughout the watershed of the Upper Los Angeles River	10,000,000	N/A	8,774,931	1,225,069
Item 3810-301-6051	7,000,000	N/A	6,843,063	156,937 ⁵
A. Acquisition and Local Assistance Grants: protection of Santa Monica Bay and its watersheds	7,000,000	N/A	6,843,063	156,937
Item 3810-301-6051	10,000,000	N/A	7,566,604	2,433,396 ⁵
A. Acquisition and Local Assistance Grants: watershed protection activities throughout the watershed of the Upper Los Angeles River	10,000,000	N/A	7,566,604	2,433,396
Item 3810-301-6051	10,000,000	N/A	9,000,183	999,817 ⁵
A. Acquisition and Local Assistance Grants: protection of Santa Monica Bay and its watersheds	10,000,000	N/A	9,000,183	999,817
Item 3810-301-6051	3,114,000	N/A	2,386,311	727,689
A. Acquisition and Local Assistance Grants: protection of Upper Los Angeles River and its watersheds	3,114,000	N/A	2,386,311	727,689

Item 3810-301-6051	4,000,000	N/A	4,000,000	0
A. Acquisition and Local Assistance Grants: protection of Upper Los Angeles River and its watersheds	4,000,000	N/A	4,000,000	0
Item 3810-301-6051	47,900	N/A	47,900	0
A. Acquisition and Local Assistance Grants: protection of Upper Los Angeles River and its watersheds	47,900	N/A	47,900	0
Item 3810-301-6051	949,100	N/A	668,573	280,527
A. Acquisition and Local Assistance Grants: Protection of Santa Monica Bay and its watersheds	949,100	N/A	668,573	280,527
Item 3810-301-6051	6,460,053	N/A	1,870,657	4,589,396
A. Acquisition and Local Assistance Grants: Watershed protection activities throughout the watershed of the Upper Los Angeles River	6,460,053	N/A	1,870,657	4,589,396
Item 3810-301-6051	124,947	N/A	17,947	107,000
A. Acquisition and Local Assistance Grants: Protection of Santa Monica Bay and its watersheds	124,947	N/A	17,947	107,000

1. Funds revert to fund of origin (SMMC Fund) and were available for expenditure under Item 3810-301-941, Ch. 324/83
2. This figure represents "spending authority"; however, the actual cash balance in the Conservancy Fund was \$496,255 which was available for expenditure from the spending authority appropriated in Item 3810-301-941, Ch. 258/84.
3. A \$1,000,000 abatement from the Lake Sherwood project makes the actual expenditures for this item total more than the appropriation.
4. This is the unencumbered spending authority; however, the Conservancy Fund cash balance was \$291,868, and was subsequently expended for the Conservancy's FY 87-88 support reimbursement.
5. Funds reverted no longer available for expenditure.
6. Subsequent to a 30-day notification to the Joint Legislative Budget Committee and the Department of Finance, these funds were redirected to the acquisition of Lower Solstice Phase I from the original appropriation for Lower Corral Canyon.
7. Projects originally authorized included Cabrini and Elmwood Canyons. The funds were re-appropriated in 1988 to the projects listed.

PROJECT ACTIVITY AND COMPREHENSIVE PLAN CERTIFICATION

Section 33208(a)(1) of the Public Resources Code provides that the annual report shall include a listing of, and justification for, the projects to be undertaken pursuant to Section 33204, a statement of the condition of the fund, and a certification that each of the projects proposed to be funded are consistent with the plan.

As part of the resolution authorizing action on each project undertaken by the Conservancy, a certification is made that it is consistent with the Comprehensive Plan as provided in Section 33208(a)(1).

The following are project reports, including information on grants for the Santa Monica Mountains Conservancy for fiscal year 2013-2014

PROJECT ACTIVITY AND COMPREHENSIVE PLAN CERTIFICATION
Proposition 84

PROJECT PLANNING AND DESIGN

Project Name/Code: Mulholland Drive Scenic Corridor
Agency: Santa Monica Mountains Conservancy

I. GENERAL PROJECT DESCRIPTION/LOCATION

Type of Project: Project Planning and Design
Location/Park Name: Mulholland Drive Scenic Corridor

II. GRANT INFORMATION

Entity Grant is From: Santa Monica Mountains Conservancy
Grantee: Los Angeles Neighborhood Land Trust

Total Grant Amount: \$65,000.00
Funding Source(s): Proposition 84
Item of Appropriation: 3810-301-6051
Board Actions (Date): 6/2/14
Resolution Number: 14-29

III. AMENDMENTS

N/A

Amendment Amount:
Funding Source(s):
Item of Appropriation:
Board Actions (Date):
Resolution Number:
Total Grant Amount:

IV. NARRATIVE

Project planning and design services in the upper Los Angeles River watershed portion of the Mulholland Drive Scenic Corridor. The Mulholland Corridor has been a critical part of the Conservancy mission since the agency's inception. The Conservancy has made a significant public investment in this area over a 30 year period. The project area overlaps the Summit Valley-North Addition, Encino Reservoir, Mulholland Gateway - Chapter-Natoma, Oak Forest-Fossil Ridge Adjacent, Cahuenga Pass Property, Lake Hollywood, Ventura Canyon, Longridge Connector, Mulholland Gateway- 21000 Mulholland, Oak Forest Canyon-West, and Wilacre Park Additions projects from the SMMC Workprogram.

V. PROJECT STATUS

Project ongoing.

**PROJECT ACTIVITY AND COMPREHENSIVE PLAN CERTIFICATION
Proposition 84**

PROJECT PLANNING AND DESIGN

**Project Name/Code: Blueberry Hill
Agency: Santa Monica Mountains Conservancy**

I. GENERAL PROJECT DESCRIPTION/LOCATION

Type of Project: Project Planning and Design
Location/Park Name: Blueberry Hill, City of Los Angeles

II. GRANT INFORMATION

Entity Grant is From: Santa Monica Mountains Conservancy
Grantee: Los Angeles Neighborhood Land Trust

Total Grant Amount: \$100,000.00
Funding Source(s): Proposition 84
Item of Appropriation: 3810-301-6051
Board Actions (Date): 4/28/14
Resolution Number: 14-23

III. AMENDMENTS

N/A

Amendment Amount:
Funding Source(s):
Item of Appropriation:
Board Actions (Date):
Resolution Number:
Total Grant Amount:

IV. NARRATIVE

The project is located on right-of-way for East Sixth Street, between Orme Avenue and Camulos Street where Sixth Street is terminated. An existing staircase allows pedestrians to cross over Blueberry Hill between the two segments of the street. The proposed project will transform the neglected and barren land associated with the Blueberry Hill stairs into a park and usable space.

V. PROJECT STATUS

Project ongoing.

PROJECT ACTIVITY AND COMPREHENSIVE PLAN CERTIFICATION
Proposition 84

PROJECT PLANNING AND DESIGN

Project Name/Code: Green Solutions Phase IV
Agency: Santa Monica Mountains Conservancy

I. GENERAL PROJECT DESCRIPTION/LOCATION

Type of Project: Project Planning and Design
Location/Park Name: Green Solutions Phase IV

II. GRANT INFORMATION

Entity Grant is From: Santa Monica Mountains Conservancy
Grantee: Community Conservation Solutions

Total Grant Amount: \$250,000.00
Funding Source(s): Proposition 84
Item of Appropriation: 3810-301-6051
Board Actions (Date): 3/24/14
Resolution Number: 14-15

III. AMENDMENTS

N/A

Amendment Amount:
Funding Source(s):
Item of Appropriation:
Board Actions (Date):
Resolution Number:
Total Grant Amount:

IV. NARRATIVE

Phase IV will further evaluate these projects, analyze park and recreation parcels in the Upper Los Angeles River Watershed and integrate them into the prioritization of storm water capture projects for implementation. From this, Community Conservation Solutions will develop concept site reports for up to four priority projects. A matching grant from the State Coastal Conservancy will help fund this work. In addition, this information will be used further to provide an analysis of energy savings, resulting potential reduction in greenhouse gas emissions, and integration of the water supply and reuse, energy and greenhouse gas emissions reduction benefits

V. PROJECT STATUS

Project ongoing.

PROJECT ACTIVITY AND COMPREHENSIVE PLAN CERTIFICATION
Proposition 84

IMPROVEMENT

Project Name/Code: Arroyo Seco Bike and Pedestrian Improvements
Agency: Santa Monica Mountains Conservancy

I. GENERAL PROJECT DESCRIPTION/LOCATION

Type of Project: Improvement
Location/Park Name: Arroyo Seco Bike and Pedestrian

II. GRANT INFORMATION

Entity Grant is From: Santa Monica Mountains Conservancy
Grantee: City of South Pasadena

Total Grant Amount: \$410,000.00
Funding Source(s): Proposition 84
Item of Appropriation: 3810-301-6051
Board Actions (Date): 2/24/14
Resolution Number: 14-12

III. AMENDMENTS

N/A

Amendment Amount:
Funding Source(s):
Item of Appropriation:
Board Actions (Date):
Resolution Number:
Total Grant Amount:

IV. NARRATIVE

The proposed project is to construct a bicycle and pedestrian trail along the Arroyo Seco in South Pasadena. This trail will permit access through the City's Golf Driving Range to open a path closed for nearly 60 years. Conservancy funding will consist of the planting of drought tolerant and native habitat such as plants and trees to help provide shade for trail users as well as to help restore the natural watershed area along the river channel. Drip, bubble and other irrigation will be installed to establish the trees and plants. The trail area will be graded and non-native or diseased trees removed. Mulch added to the plants and a short term maintenance plan for plant and tree acclimation is planned. A pedestrian access gate will be constructed to permit trail use when the golf course is closed.

V. PROJECT STATUS

Project ongoing.

PROJECT ACTIVITY AND COMPREHENSIVE PLAN CERTIFICATION
Proposition 84

ACQUISITION

Project Name/Code: Alamos Canyon Acquisition
Agency: Santa Monica Mountains Conservancy

I. GENERAL PROJECT DESCRIPTION/LOCATION

Type of Project: Acquisition
Location/Park Name: Alamos Canyon Habitat Linkage property

II. GRANT INFORMATION

Entity Grant is From: Santa Monica Mountains Conservancy
Grantee: The Nature Conservancy

Total Grant Amount: \$500,000.00
Funding Source(s): Proposition 84
Item of Appropriation: 3810-301-6051
Board Actions (Date): 2/24/2014
Resolution Number: 14-13

III. AMENDMENTS

Amendment Amount:
Funding Source(s):
Item of Appropriation:
Board Actions (Date):
Resolution Number:
Total Grant Amount:

IV. NARRATIVE

Acquire 734 acres of a contiguous private ownership that spans both sides of the 118 freeway. As stated in the grant application, the \$7.9 million price is being renegotiated to allow the seller to retain mineral rights while reducing the acquisition cost. This grant is the cornerstone funding foundation for TNC to obtain the remaining funding. The property is already in an approved California Department of Fish and Wildlife Conceptual Area Protection Plan (CAPP) to be eligible for Wildlife Conservation Board Funding.

V. PROJECT STATUS

Project ongoing.

**PROJECT ACTIVITY AND COMPREHENSIVE PLAN CERTIFICATION
Proposition 84**

IMPROVEMENT

Project Name/Code: La Vina Trail Improvements
Agency: Santa Monica Mountains Conservancy

I. GENERAL PROJECT DESCRIPTION/LOCATION

Type of Project: Improvement
Location/Park Name: La Vina Trail

II. GRANT INFORMATION

Entity Grant is From: Santa Monica Mountains Conservancy
Grantee: Mountains Recreation and Conservation Authority

Total Grant Amount: \$100,000.00
Funding Source(s): Proposition 84
Item of Appropriation: 3810-301-6051
Board Actions (Date): 1/27/2014
Resolution Number: 14-07

III. AMENDMENTS

N/A

Amendment Amount:
Funding Source(s):
Item of Appropriation:
Board Actions (Date):
Resolution Number:
Total Grant Amount:

IV. NARRATIVE

A proposed trail on the east side of the development will be constructed for hikers, bicyclists, and equestrians, while the west trail will retain a “hiking and equestrian” use designation, both with linkages to major trails in Angeles Forest, which borders the dedication area to the north. To at least partially mitigate the impacts from the development, provision of the trails and open space dedication to the public has been a more than twenty-year priority for the County, the Conservancy, and the community. The grant is for trail construction to be matched by the County.

V. PROJECT STATUS

Project ongoing.

PROJECT ACTIVITY AND COMPREHENSIVE PLAN CERTIFICATION
Proposition 84

ACQUISITION

Project Name/Code: Valley Vista Acquisition
Agency: Santa Monica Mountains Conservancy

I. GENERAL PROJECT DESCRIPTION/LOCATION

Type of Project: Acquisition
Location/Park Name: Valley Vista

II. GRANT INFORMATION

Entity Grant is From: Santa Monica Mountains Conservancy
Grantee: City of Santa Clarita

Total Grant Amount: \$650,000.00
Funding Source(s): Proposition 84
Item of Appropriation: 3810-301-6051
Board Actions (Date): 11/4/13
Resolution Number: 13-25(a)

III. AMENDMENTS

Amendment Amount:
Funding Source(s):
Item of Appropriation:
Board Actions (Date):
Resolution Number:
Total Grant Amount:

IV. NARRATIVE

Acquire approximately 232 acres in the Valley Vista project area (former Las Lomas project), APNs 2827-030-011, -012, -013; 2827-029-008; 2827-031-002, and -007) in unincorporated Santa Clarita. This area is a key linkage in the essential inter-mountain wildlife habitat linkage, or “corridor,” and is of state-wide importance.

V. PROJECT STATUS

Project ongoing.

PROJECT ACTIVITY AND COMPREHENSIVE PLAN CERTIFICATION
Proposition 84

ACQUISITION

Project Name/Code: Oak Forest Acquisition
Agency: Santa Monica Mountains Conservancy

I. GENERAL PROJECT DESCRIPTION/LOCATION

Type of Project: Acquisition
Location/Park Name: Oak Forest Canyon Wildlife Corridor

II. GRANT INFORMATION

Entity Grant is From: Santa Monica Mountains Conservancy
Grantee: Mountains Recreation and Conservation Authority

Total Grant Amount: \$215,000.00
Funding Source(s): Proposition 84
Item of Appropriation: 3810-301-6051
Board Actions (Date): 11/4/13
Resolution Number: 13-26(a)

III. AMENDMENTS

Amendment Amount:
Funding Source(s):
Item of Appropriation:
Board Actions (Date):
Resolution Number:
Total Grant Amount:

IV. NARRATIVE

Acquire approximately 1.6 acres of Oak Forest Canyon Wildlife Corridor Parcel, APN 2274-018-014 located on the north slope of the eastern Santa Monica Mountains in Sherman Oaks. The parcel is part of the only east-west habitat linkage in that portion of the Santa Monica Mountains, which helps form a significant habitat node at a key juncture in this wildlife corridor leading to Griffith Park.

V. PROJECT STATUS

Project ongoing.

**PROJECT ACTIVITY AND COMPREHENSIVE PLAN CERTIFICATION
Proposition 84**

PROJECT PLANNING AND DESIGN

**Project Name/Code: River Recreation Zone
Agency: Santa Monica Mountains Conservancy**

I. GENERAL PROJECT DESCRIPTION/LOCATION

Type of Project: Project Planning and Design
Location/Park Name: River Recreation Zone

II. GRANT INFORMATION

Entity Grant is From: Santa Monica Mountains Conservancy
Grantee: Mountains Recreation and Conservation Authority

Total Grant Amount: \$25,000.00
Funding Source(s): Proposition 84
Item of Appropriation: 3810-301-6051
Board Actions (Date): 9/23/2013
Resolution Number: 13-20(a)

III. AMENDMENTS

N/A

Amendment Amount:
Funding Source(s):
Item of Appropriation:
Board Actions (Date):
Resolution Number:
Total Grant Amount:

IV. NARRATIVE

Planning, design and engineering for the Los Angeles River Recreation Zone. Objectives are to identify the capital improvements, interpretive features and regulatory requirements required to make a permanent recreation zone on the Los Angeles River viable, based on the 2013 pilot program.

V. PROJECT STATUS

Project ongoing.

PROJECT ACTIVITY AND COMPREHENSIVE PLAN CERTIFICATION
Proposition 84

IMPROVEMENT

Project Name/Code: San Vicente Improvements
Agency: Santa Monica Mountains Conservancy

I. GENERAL PROJECT DESCRIPTION/LOCATION

Type of Project: Improvement
Location/Park Name: San Vicente Mountain Park

II. GRANT INFORMATION

Entity Grant is From: Santa Monica Mountains Conservancy
Grantee: Mountains Recreation and Conservation Authority

Total Grant Amount: \$215,000.00
Funding Source(s): Proposition 84
Item of Appropriation: 3810-301-6051
Board Actions (Date): 7/22/2013
Resolution Number: 13-60

III. AMENDMENTS

N/A

Amendment Amount:
Funding Source(s):
Item of Appropriation:
Board Actions (Date):
Resolution Number:
Total Grant Amount:

IV. NARRATIVE

Interpretive and preservation improvements at San Vicente Mountain Park, Los Angeles.

V. PROJECT STATUS

Project ongoing.

PROJECT ACTIVITY AND COMPREHENSIVE PLAN CERTIFICATION
Proposition 84

PROJECT PLANNING AND DESIGN

Project Name/Code: Youth Campground PP&D (City of Glendale)
Agency: Santa Monica Mountains Conservancy

I. GENERAL PROJECT DESCRIPTION/LOCATION

Type of Project: Project Planning and Design
Location/Park Name: City of Glendale

II. GRANT INFORMATION

Entity Grant is From: Santa Monica Mountains Conservancy
Grantee: City of Glendale

Total Grant Amount: \$50,000.00
Funding Source(s): Proposition 84
Item of Appropriation: 3810-301-6051
Board Actions (Date): 11/10/08
Resolution Number: 08-87

III. AMENDMENTS

N/A

Amendment Amount:
Funding Source(s):
Item of Appropriation:
Board Actions (Date):
Resolution Number:
Total Grant Amount:

IV. NARRATIVE

A planning study to determine the feasibility of a youth-oriented, overnight campground in the Verdugo Mountains, San Rafael Hills, or Deukmejian Wilderness Park in the City of Glendale.

V. PROJECT STATUS

Project is complete.

**PROJECT ACTIVITY AND COMPREHENSIVE PLAN CERTIFICATION
Proposition 84**

IMPROVEMENT

Project Name/Code: Sunnynook Park improvements (City)
Agency: Santa Monica Mountains Conservancy

I. GENERAL PROJECT DESCRIPTION/LOCATION

Type of Project: Improvement
Location/Park Name: Los Angeles River Bikeway

II. GRANT INFORMATION

Entity Grant is From: Santa Monica Mountains Conservancy
Grantee: City of Los Angeles

Total Grant Amount: \$1,350,000.00
Funding Source(s): Proposition 84
Item of Appropriation: 3810-301-6051
Board Actions (Date): 6/23/08
Resolution Number: 08-53

III. AMENDMENTS

N/A

Amendment Amount:
Funding Source(s):
Item of Appropriation:
Board Actions (Date):
Resolution Number:
Total Grant Amount:

IV. NARRATIVE

Create a new 3.4 acre park directly adjacent to the existing Los Angeles River Bikeway north of the Glendale-Hyperion bridge.

V. PROJECT STATUS

Project is near completion, pending final payment.

**PROJECT ACTIVITY AND COMPREHENSIVE PLAN CERTIFICATION
Proposition 84**

PROJECT PLANNING AND DESIGN

**Project Name/Code Caballero Creek
Agency: Santa Monica Mountains Conservancy**

I. GENERAL PROJECT DESCRIPTION/LOCATION

Type of Project: Project Planning and Design
Location/Park Name: Caballero Creek

II. GRANT INFORMATION

Entity Grant is From: Santa Monica Mountains Conservancy
Grantee: Mountains Recreation and Conservation Authority

Total Grant Amount: \$250,000.00
Funding Source(s): Proposition 84
Item of Appropriation: 3810-301-6051
Board Actions (Date): 1/23/12
Resolution Number: 12-07

III. AMENDMENTS

N/A

Amendment Amount:
Funding Source(s):
Item of Appropriation:
Board Actions (Date):
Resolution Number:
Total Grant Amount:

IV. NARRATIVE

Planning, design and engineering for the Caballero Creek & Los Angeles River Confluence Park, a 1.55 acre parcel located in the west San Fernando Valley at the confluence for the Los Angeles River and Caballero Creek. The project will increase public access and ecological function to the planned greenway along the Los Angeles River, create a publicly accessible riverfront park with water treatment, education and habitat restoration components. The site is connected significant habitat in the Santa Monica Mountains and the Sepulveda Basin Wildlife Reserve.

V. PROJECT STATUS

Project ongoing.

PROJECT ACTIVITY AND COMPREHENSIVE PLAN CERTIFICATION

Proposition 84

ACQUISITION

Project Name/Code: Coastal Slope Trail & Malibu Public Works Plan
Agency: Santa Monica Mountains Conservancy

I. GENERAL PROJECT DESCRIPTION/LOCATION

Type of Project: Acquisition
Location/Park Name: Malibu

II. GRANT INFORMATION

Entity Grant is From: Santa Monica Mountains Conservancy
Grantee: Mountains Recreation and Conservation Authority

Total Grant Amount: \$3,300,000.00
Funding Source(s): Proposition 84
Item of Appropriation: 3810-301-6051
Board Actions (Date): 8/27/07
Resolution Number: 07-76

III. AMENDMENTS

Amendment Amount: \$1,100,000.00
Funding Source(s): Proposition 84
Item of Appropriation: 3810-301-6051
Board Actions (Date): 11/8/10
Resolution Number: 10-52
Total Grant Amount: \$4,400,000.00

IV. NARRATIVE

Acquire approximately 24 acres (apns 4467-002-042-044 and 060), unincorporated Malibu area.

V. PROJECT STATUS

Project ongoing.

**PROJECT ACTIVITY AND COMPREHENSIVE PLAN CERTIFICATION
Proposition 84**

ACQUISITION

Project Name/Code: Coastal Slope Acquisitions
Agency: Santa Monica Mountains Conservancy

I. GENERAL PROJECT DESCRIPTION/LOCATION

Type of Project: Acquisition
Location/Park Name: Coastal Slope Trail between Latigo and Ramirez Canyon

II. GRANT INFORMATION

Entity Grant is From: Santa Monica Mountains Conservancy
Grantee: Mountains Recreation and Conservation Authority

Total Grant Amount: \$407,000.00
Funding Source(s): Proposition 84
Item of Appropriation: 3810-301-6051
Board Actions (Date): 1/25/10
Resolution Number: 10-05

III. AMENDMENTS

N/A

Amendment Amount:
Funding Source(s):
Item of Appropriation:
Board Actions (Date):
Resolution Number:
Total Grant Amount:

IV. NARRATIVE

Acquisitions to implement Coastal Slope Trail between Latigo and Ramirez Canyon.

V. PROJECT STATUS

Project is ongoing.

**PROJECT ACTIVITY AND COMPREHENSIVE PLAN CERTIFICATION
Proposition 84**

INTERPRETATION

Project Name/Code: Interpretation
Agency: Santa Monica Mountains Conservancy

I. GENERAL PROJECT DESCRIPTION/LOCATION

Type of Project: Interpretation
Location/Park Name: Los Angeles River and Santa Monica Bay Watersheds

II. GRANT INFORMATION

Entity Grant is From: Santa Monica Mountains Conservancy
Grantee: Mountains Recreation and Conservation Authority

Total Grant Amount: \$600,000.00
Funding Source(s): Proposition 84
Item of Appropriation: 3810-301-6051
Board Actions (Date): 5/21/12
Resolution Number: 12-35

III. AMENDMENTS

N/A

Amendment Amount:
Funding Source(s):
Item of Appropriation:
Board Actions (Date):
Resolution Number:
Total Grant Amount:

IV. NARRATIVE

Interpretation of the Los Angeles River and Santa Monica Bay Watersheds, including visitor serving amenities and naturalist led interpretive programs for the public as well as programs specifically designed for disadvantaged youth.

V. PROJECT STATUS

Project ongoing.

**PROJECT ACTIVITY AND COMPREHENSIVE PLAN CERTIFICATION
Proposition 84**

IMPROVEMENT

**Project Name/Code: King Gillette Ranch Improvements
Agency: Santa Monica Mountains Conservancy**

I. GENERAL PROJECT DESCRIPTION/LOCATION

Type of Project: Improvement
Location/Park Name: King Gillette Ranch

II. GRANT INFORMATION

Entity Grant is From: Santa Monica Mountains Conservancy
Grantee: Mountains Recreation and Conservation Authority

Total Grant Amount: \$500,000.00
Funding Source(s): Proposition 84
Item of Appropriation: 3810-301-6051
Board Actions (Date): 7/9/07
Resolution Number: 07-61

III. AMENDMENTS N/A

Amendment Amount:
Funding Source(s):
Item of Appropriation:
Board Actions (Date):
Resolution Number:
Total Grant Amount:

IV. NARRATIVE

Preservation, protection and restoration of King Gillette Ranch, Calabassas.

V. PROJECT STATUS

Project ongoing.

PROJECT ACTIVITY AND COMPREHENSIVE PLAN CERTIFICATION
Proposition 84

PROJECT PLANNING AND DESIGN

Project Name/Code: Marsh Park
Agency: Santa Monica Mountains Conservancy

I. GENERAL PROJECT DESCRIPTION/LOCATION

Type of Project: Project Planning and Design
Location/Park Name: Marsh Park

II. GRANT INFORMATION

Entity Grant is From: Santa Monica Mountains Conservancy
Grantee: Mountains Recreation and Conservation Authority

Total Grant Amount: \$400,000.00
Funding Source(s): Proposition 84
Item of Appropriation: 3810-301-6051
Board Actions (Date): 10/20/08
Resolution Number: 08-79

III. AMENDMENTS

Amendment Amount: \$3,000,000.00
Funding Source(s): Proposition 84
Item of Appropriation: 3810-301-6051
Board Actions (Date): 11/8/10
Resolution Number: 10-51
Total Grant Amount: \$3,400,000.00

Amendment Amount: \$1,000,000.00
Funding Source(s): Proposition 84
Item of Appropriation: 3810-301-6051
Board Actions (Date): 06/03/13
Resolution Number: 13-45
Total Grant Amount: \$4,400,000.00

IV. NARRATIVE

Design, development and implementation of Phase II of the Marsh Park project, Los Angeles.

V. PROJECT STATUS

Project ongoing.

**PROJECT ACTIVITY AND COMPREHENSIVE PLAN CERTIFICATION
Proposition 84**

IMPROVEMENT

Project Name/Code: Minor Capital Outlay
Agency: Santa Monica Mountains Conservancy

I. GENERAL PROJECT DESCRIPTION/LOCATION

Type of Project: Improvement
Location/Park Name: Los Angeles River and Santa Monica Bay Watersheds

II. GRANT INFORMATION

Entity Grant is From: Santa Monica Mountains Conservancy
Grantee: Mountains Recreation and Conservation Authority

Total Grant Amount: \$400,000.00
Funding Source(s): Proposition 84
Item of Appropriation: 3810-301-6051
Board Actions (Date): 6/23/08
Resolution Number: 08-53

III. AMENDMENTS N/A

Amendment Amount:
Funding Source(s):
Item of Appropriation:
Board Actions (Date):
Resolution Number:
Total Grant Amount:

IV. NARRATIVE

A program of minor capital outlay to ensure the preservation, protection, and restoration of developed and natural resources within the Los Angeles River and Santa Monica Bay Watersheds.

V. PROJECT STATUS

Project ongoing.

**PROJECT ACTIVITY AND COMPREHENSIVE PLAN CERTIFICATION
Proposition 84**

IMPROVEMENT

Project Name/Code: Pacoima Wash - 8th Street Park
Agency: Santa Monica Mountains Conservancy

I. GENERAL PROJECT DESCRIPTION/LOCATION

Type of Project: Improvement
Location/Park Name: Pacoima Wash 8th Street Park

II. GRANT INFORMATION

Entity Grant is From: Santa Monica Mountains Conservancy
Grantee: Mountains Recreation and Conservation Authority

Total Grant Amount: \$1,200,000.00
Funding Source(s): Proposition 84
Item of Appropriation: 3810-301-6051
Board Actions (Date): 5/12/08
Resolution Number: 08-36

III. AMENDMENTS

Amendment Amount: \$700,000.00
Funding Source(s): Proposition 84
Item of Appropriation: 3810-301-6051
Board Actions (Date): 6/25/12
Resolution Number: 12-45
Total Grant Amount: \$1,900,000.00

Amendment Amount: \$400,000.00
Funding Source(s): Proposition 84
Item of Appropriation: 3810-301-6051
Board Actions (Date): 6/3/13
Resolution Number: 13-46
Total Grant Amount: \$2,300,000.00

IV. NARRATIVE

Construct park improvements for the Pacoima Wash - 8th Street Park.

V. PROJECT STATUS

Project ongoing.

**PROJECT ACTIVITY AND COMPREHENSIVE PLAN CERTIFICATION
Proposition 84**

PROJECT PLANNING AND DESIGN

Project Name/Code: El Dorado
Agency: Santa Monica Mountains Conservancy

I. GENERAL PROJECT DESCRIPTION/LOCATION

Type of Project: Project Planning and Design
Location/Park Name: El Dorado

II. GRANT INFORMATION

Entity Grant is From: Santa Monica Mountains Conservancy
Grantee: Mountains Recreation and Conservation Authority

Total Grant Amount: \$200,000.00
Funding Source(s): Proposition 84
Item of Appropriation: 3810-301-6051
Board Actions (Date): 2/27/12
Resolution Number: 12-15

III. AMENDMENTS

N/A

Amendment Amount:
Funding Source(s):
Item of Appropriation:
Board Actions (Date):
Resolution Number:
Total Grant Amount:

IV. NARRATIVE

Project planning, design, engineering and community outreach for the Pacoima Wash Greenway, El Dorado Park. The project will create new public access and wildlife habitat to the planned greenway along the Pacoima Wash by the conversion of an approximately 1.2 acre vacant parcel into a natural open space with new recreational, education and water-quality improvements features, including landscaped walking and fitness trails, free-play meadows, education station, stormwater treatment, and picnic and community gathering spaces. The site is a linear parcel in the San Fernando Valley community of Pacoima adjacent to Pacoima Wash, which connects ecologically significant habitat in the San Gabriel Mountains as well.

V. PROJECT STATUS

Project ongoing.

PROJECT ACTIVITY AND COMPREHENSIVE PLAN CERTIFICATION
Proposition 84

PROJECT PLANNING AND DESIGN

Project Name/Code: Elephant Hill Planning
Agency: Santa Monica Mountains Conservancy

I. GENERAL PROJECT DESCRIPTION/LOCATION

Type of Project: Project Planning and Design
Location/Park Name: Elephant Hill

II. GRANT INFORMATION

Entity Grant is From: Santa Monica Mountains Conservancy
Grantee: Mountains Recreation and Conservation Authority

Total Grant Amount: \$100,000.00
Funding Source(s): Proposition 84
Item of Appropriation: 3810-301-6051
Board Actions (Date): 5/21/12
Resolution Number: 12-36

III. AMENDMENTS

N/A

Amendment Amount:
Funding Source(s):
Item of Appropriation:
Board Actions (Date):
Resolution Number:
Total Grant Amount:

IV. NARRATIVE

Project planning and design of Elephant Hill Open Space in the El Sereno area of Los Angeles. This scope conducts the project planning and design activities needed to permanently protect a strategic portion of 110-acre Elephant Hill, one of the largest undeveloped natural areas remaining in Northeast Los Angeles. The MRCA's objective is to create a cohesive park unit that offers access to Elephant Hill's natural amenities, including vistas and relict habitat. With this grant, the MRCA will conduct the analysis necessary to prioritize parcels and conduct outreach to property owners.

V. PROJECT STATUS

Project ongoing.

**PROJECT ACTIVITY AND COMPREHENSIVE PLAN CERTIFICATION
Proposition 84**

PROJECT PLANNING AND DESIGN

Project Name/Code: Parklands Map
Agency: Santa Monica Mountains Conservancy

I. GENERAL PROJECT DESCRIPTION/LOCATION

Type of Project: Project Planning and Design
Location/Park Name: Santa Monica Mountains and Rim of Valley Corridor

II. GRANT INFORMATION

Entity Grant is From: Santa Monica Mountains Conservancy
Grantee: Mountains Recreation and Conservation Authority

Total Grant Amount: \$150,000.00
Funding Source(s): Proposition 84
Item of Appropriation: 3810-301-6051
Board Actions (Date): 2/25/08
Resolution Number: 08-18

III. AMENDMENTS N/A

Amendment Amount:
Funding Source(s):
Item of Appropriation:
Board Actions (Date):
Resolution Number:
Total Grant Amount:

IV. NARRATIVE

Produce a new parklands and open space map.

V. PROJECT STATUS

Project complete, pending final payment.

PROJECT ACTIVITY AND COMPREHENSIVE PLAN CERTIFICATION
Proposition 84

PROJECT PLANNING AND DESIGN

Project Name/Code: Project Planning and Design
Agency: Santa Monica Mountains Conservancy

I. GENERAL PROJECT DESCRIPTION/LOCATION

Type of Project: Project Planning and Design
Location/Park Name: Los Angeles River and Santa Monica Bay Watersheds

II. GRANT INFORMATION

Entity Grant is From: Santa Monica Mountains Conservancy
Grantee: Mountains Recreation and Conservation Authority

Total Grant Amount: \$750,000.00
Funding Source(s): Proposition 84
Item of Appropriation: 3810-301-6051
Board Actions (Date): 7/9/07
Resolution Number: 07-54

III. AMENDMENTS

Amendment Amount: \$550,000
Funding Source(s): Proposition 84
Item of Appropriation: 3810-301-6051
Board Actions (Date): 3/28/11
Resolution Number: 11-21
Total Grant Amount: \$1,300,000.00

IV. NARRATIVE

Project Planning and Design services in the upper Los Angeles River watershed and coastal watersheds of the Santa Monica Bay.

V. PROJECT STATUS

Project is complete, pending final payment.

PROJECT ACTIVITY AND COMPREHENSIVE PLAN CERTIFICATION
Proposition 84

PROJECT PLANNING AND DESIGN

Project Name/Code: Project Planning and Design – Lechuza Beach
Agency: Santa Monica Mountains Conservancy

I. GENERAL PROJECT DESCRIPTION/LOCATION

Type of Project: Project Planning and Design
Location/Park Name: Lechuza Beach, Malibu

II. GRANT INFORMATION

Entity Grant is From: Santa Monica Mountains Conservancy
Grantee: Mountains Recreation and Conservation Authority

Total Grant Amount: \$100,000
Funding Source(s): Proposition 84
Item of Appropriation: 3810-301-6051
Board Actions (Date): 12/5/11
Resolution Number: 11-79

III. AMENDMENTS

N/A

Amendment Amount:
Funding Source(s):
Item of Appropriation:
Board Actions (Date):
Resolution Number:
Total Grant Amount:

IV. NARRATIVE

Project Planning and Design services for the Lechuza Beach Public Access Improvements Project in Malibu.

V. PROJECT STATUS

Project is ongoing.

**PROJECT ACTIVITY AND COMPREHENSIVE PLAN CERTIFICATION
Proposition 84**

INTERPRETATION

**Project Name/Code: Ranger Programs
Agency: Santa Monica Mountains Conservancy**

I. GENERAL PROJECT DESCRIPTION/LOCATION

Type of Project: Interpretation
Location/Park Name: Santa Monica Mountains and Rim of Valley Corridor

II. GRANT INFORMATION

Entity Grant is From: Santa Monica Mountains Conservancy
Grantee: Mountains Recreation and Conservation Authority

Total Grant Amount: \$204,000.00
Funding Source(s): Proposition 84
Item of Appropriation: 3810-301-6051
Board Actions (Date): 5/12/09
Resolution Number: 08-39

III. AMENDMENTS

Amendment Amount: \$200,000.00
Funding Source(s): Proposition 84
Item of Appropriation: 3810-301-6051
Board Actions (Date): 5/23/11
Resolution Number: 11-42
Total Grant Amount: \$404,000

IV. NARRATIVE

Interpretive program development and delivery for ranger led public programs and ranger-led interpretive programs specifically designed for disadvantaged youth.

V. PROJECT STATUS

Project ongoing.

PROJECT ACTIVITY AND COMPREHENSIVE PLAN CERTIFICATION
Proposition 84

IMPROVEMENT

Project Name/Code: SMMNRA Interagency Visitor Center
Agency: Santa Monica Mountains Conservancy

I. GENERAL PROJECT DESCRIPTION/LOCATION

Type of Project: Improvement
Location/Park Name: King Gillette Ranch

II. GRANT INFORMATION

Entity Grant is From: Santa Monica Mountains Conservancy
Grantee: Mountains Recreation and Conservation Authority

Total Grant Amount: \$340,000.00
Funding Source(s): Proposition 84
Item of Appropriation: 3810-301-6051
Board Actions (Date): 9/22/08
Resolution Number: 08-66

III. AMENDMENTS N/A

Amendment Amount:
Funding Source(s):
Item of Appropriation:
Board Actions (Date):
Resolution Number:
Total Grant Amount:

IV. NARRATIVE

Restoration to LEED standards and adaptive reuse of 1928 Wallace Neff-designed historic structure at King Gillette Ranch Park for Santa Monica Mountains interagency visitor/interpretive center, with partners National Park Service.

V. PROJECT STATUS

Project is complete.

**PROJECT ACTIVITY AND COMPREHENSIVE PLAN CERTIFICATION
Proposition 84**

IMPROVEMENT

**Project Name/Code: Upper Las Virgenes Open Space Preserve Improvements
Agency: Santa Monica Mountains Conservancy**

I. GENERAL PROJECT DESCRIPTION/LOCATION

Type of Project: Improvement
Location/Park Name: Upper Los Virgenes Canyon Open Space Preserve

II. GRANT INFORMATION

Entity Grant is From: Santa Monica Mountains Conservancy
Grantee: Mountains Recreation and Conservation Authority

Total Grant Amount: \$300,000.00
Funding Source(s): Proposition 84
Item of Appropriation: 3810-301-6051
Board Actions (Date):
Resolution Number: 08-40

III. AMENDMENTS

N/A

Amendment Amount:
Funding Source(s):
Item of Appropriation:
Board Actions (Date):
Resolution Number:
Total Grant Amount:

IV. NARRATIVE

Preservation, protection, and restoration of Upper Las Virgenes Canyon Open Space Preserve, Calabasas.

V. PROJECT STATUS

Project ongoing.

PROJECT ACTIVITY AND COMPREHENSIVE PLAN CERTIFICATION
Proposition 84

IMPROVEMENT

Project Name/Code: Vegetation Management
Agency: Santa Monica Mountains Conservancy

I. GENERAL PROJECT DESCRIPTION/LOCATION

Type of Project: Improvement
Location/Park Name: Santa Monica Mountains and Rim of Valley Corridor

II. GRANT INFORMATION

Entity Grant is From: Santa Monica Mountains Conservancy
Grantee: Mountains Recreation and Conservation Authority

Total Grant Amount: \$2,150,000.00
Funding Source(s): Proposition 84
Item of Appropriation: 3810-301-6051
Board Actions (Date): 7/9/07
Resolution Number: 07-57

III. AMENDMENTS

Amendment Amount: \$500,000
Funding Source(s): Proposition 84
Item of Appropriation: 3810-301-6051
Board Actions (Date): 5/23/11
Resolution Number: 11-43
Total Grant Amount: \$2,650,000.00

IV. NARRATIVE

Protection and restoration of natural and developed resources by removal of invasive plant species, reduction of hazardous fire-fuel loads, and erosion protection.

V. PROJECT STATUS

Restoration project proceeding.

**PROJECT ACTIVITY AND COMPREHENSIVE PLAN CERTIFICATION
Proposition 84**

IMPROVEMENT

Project Name/Code: Vista Hermosa Park
Agency: Santa Monica Mountains Conservancy

I. GENERAL PROJECT DESCRIPTION/LOCATION

Type of Project: Improvement
Location/Park Name: Vista Hermosa Park

II. GRANT INFORMATION

Entity Grant is From: Santa Monica Mountains Conservancy
Grantee: Mountains Recreation and Conservation Authority

Total Grant Amount: \$1,658,823.00
Funding Source(s): Proposition 84
Item of Appropriation: 3810-301-6051
Board Actions (Date): 7/9/07
Resolution Number: 07-52

III. AMENDMENTS

N/A

Amendment Amount:
Funding Source(s):
Item of Appropriation:
Board Actions (Date):
Resolution Number:
Total Grant Amount:

IV. NARRATIVE

Exercising additive alternates to the base bid for the Vista Hermosa Park and funding additions and upgrades to the landscaping, Los Angeles.

V. PROJECT STATUS

Project is complete.

PROJECT ACTIVITY AND COMPREHENSIVE PLAN CERTIFICATION
Proposition 84

CAPITAL EQUIPMENT

Project Name/Code: Fuel Hazard Reduction and Restoration
Agency: Santa Monica Mountains Conservancy

I. GENERAL PROJECT DESCRIPTION/LOCATION

Type of Project: Capital Equipment
Location/Park Name: Santa Monica Mountains and Rim of Valley Corridor

II. GRANT INFORMATION

Entity Grant is From: Santa Monica Mountains Conservancy
Grantee: Mountains Recreation and Conservation Authority

Total Grant Amount: \$500,000.00
Funding Source(s): Proposition 84
Item of Appropriation: 3810-301-6051
Board Actions (Date): 7/9/07
Resolution Number: 07-56

III. AMENDMENTS

Amendment Amount: \$100,000
Funding Source(s): Proposition 84
Item of Appropriation: 3810-301-6051
Board Actions (Date): 11/8/10
Resolution Number: 10-47
Total Grant Amount: \$600,000

IV. NARRATIVE

Purchase of capital equipment.

V. PROJECT STATUS

Project is complete.

PROJECT ACTIVITY AND COMPREHENSIVE PLAN CERTIFICATION
Proposition 84

PROJECT PLANNING AND DESIGN

Project Name/Code: Arroyo Seco Trail
Agency: Santa Monica Mountains Conservancy

I. GENERAL PROJECT DESCRIPTION/LOCATION

Type of Project: Project Planning and Design
Location/Park Name: Arroyo Seco, South Pasadena

II. GRANT INFORMATION

Entity Grant is From: Santa Monica Mountains Conservancy
Grantee: City of South Pasadena

Total Grant Amount: \$150,000.00
Funding Source(s): Proposition 84
Item of Appropriation: 3810-301-6051
Board Actions (Date): 1/24/11
Resolution Number: 11-06

III. AMENDMENTS

N/A

Amendment Amount:
Funding Source(s):
Item of Appropriation:
Board Actions (Date):
Resolution Number:
Total Grant Amount:

IV. NARRATIVE

Project planning and design for a pedestrian and bike path along the Arroyo Seco in the City of South Pasadena, including a geotechnical study and creation of construction documents.

V. PROJECT STATUS

Project is complete.

**PROJECT ACTIVITY AND COMPREHENSIVE PLAN CERTIFICATION
Proposition 84**

ACQUISITION

Project Name/Code: Elephant Hill
Agency: Santa Monica Mountains Conservancy

I. GENERAL PROJECT DESCRIPTION/LOCATION

Type of Project: Acquisition
Location/Park Name: Elmer

II. GRANT INFORMATION

Entity Grant is From: Santa Monica Mountains Conservancy
Grantee: Mountains Recreation and Conservation Authority
Total Grant Amount: \$636,500.00
Funding Source(s): Proposition 84
Item of Appropriation: 3810-301-6051
Board Actions (Date): 8/29/11
Resolution Number: 11-65

III. AMENDMENTS N/A

Amendment Amount:
Funding Source(s):
Item of Appropriation:
Board Actions (Date):
Resolution Number:
Total Grant Amount:

IV. NARRATIVE

Acquisition and improvements at Elephant Hill to provide public access to 5 acres in order to preserve scarce open space and natural resources in the dense, underserved community of El Sereno; restore up to 2 acres of woodland or riparian habitat and remedy drainage problems of the site using the management practices.

V. PROJECT STATUS

Project ongoing.

**PROJECT ACTIVITY AND COMPREHENSIVE PLAN CERTIFICATION
Proposition 84**

ACQUISITION

Project Name/Code: Elmer
Agency: Santa Monica Mountains Conservancy

I. GENERAL PROJECT DESCRIPTION/LOCATION

Type of Project: Acquisition
Location/Park Name: Elmer

II. GRANT INFORMATION

Entity Grant is From: Santa Monica Mountains Conservancy
Grantee: Los Angeles and San Gabriel Rivers Watershed Council
Total Grant Amount: \$127,411.00
Funding Source(s): Proposition 84
Item of Appropriation: 3810-301-6051
Board Actions (Date): 1/24/11
Resolution Number: 11-05

III. AMENDMENTS N/A

Amendment Amount:
Funding Source(s):
Item of Appropriation:
Board Actions (Date):
Resolution Number:
Total Grant Amount:

IV. NARRATIVE

Project planning and design of the Elmer Avenue Paseo project. The project will replace impervious asphalt in a blighted alleyway with a swale/infiltration trench system, native drought-tolerant plants, and a pervious public pathway.

V. PROJECT STATUS

Project ongoing.

**PROJECT ACTIVITY AND COMPREHENSIVE PLAN CERTIFICATION
Proposition 84**

IMPROVEMENT

**Project Name/Code: Hollywood Bowl Overlook
Agency: Santa Monica Mountains Conservancy**

I. GENERAL PROJECT DESCRIPTION/LOCATION

Type of Project: Improvement
Location/Park Name: Hollywood Bowl Overlook

II. GRANT INFORMATION

Entity Grant is From: Santa Monica Mountains Conservancy
Grantee: Mountains Recreation and Conservation Authority

Total Grant Amount: \$250,000.00
Funding Source(s): Proposition 84
Item of Appropriation: 3810-301-6051
Board Actions (Date): 3/28/11
Resolution Number: 11-22

III. AMENDMENTS N/A

Amendment Amount:
Funding Source(s):
Item of Appropriation:
Board Actions (Date):
Resolution Number:
Total Grant Amount:

IV. NARRATIVE

Planning and construction of restoration and improvements to the Hollywood Bowl Overlook in the City of Los Angeles to improve visitor accommodations and restore the site's resources.

V. PROJECT STATUS

Project ongoing.

**PROJECT ACTIVITY AND COMPREHENSIVE PLAN CERTIFICATION
Proposition 84**

CONSTRUCTION

**Project Name/Code: Cesar Chavez/Sheldon Arlete Recreation Area
Agency: Santa Monica Mountains Conservancy**

I. GENERAL PROJECT DESCRIPTION/LOCATION

Type of Project: Project Planning and Design
Location/Park Name:

II. GRANT INFORMATION

Entity Grant is From: Santa Monica Mountains Conservancy
Grantee: City of Los Angeles

Total Grant Amount: \$1,00,000.00
Funding Source(s): Proposition 84
Item of Appropriation: 3810-301-6051
Board Actions (Date): 4/25/11
Resolution Number: 11-31

III. AMENDMENTS N/A

Amendment Amount:
Funding Source(s):
Item of Appropriation:
Board Actions (Date):
Resolution Number:
Total Grant Amount:

IV. NARRATIVE

To construct a permanent natural area within the boundaries of Cesar Chavez Recreation Complex in the San Fernando Valley and Los Angeles River watershed.

V. PROJECT STATUS

Project is complete.

PROJECT ACTIVITY AND COMPREHENSIVE PLAN CERTIFICATION
Proposition 84

PROJECT PLANNING AND DESIGN

Project Name/Code: Green Solutions Phase III study (non-profit)
Agency: Santa Monica Mountains Conservancy

I. GENERAL PROJECT DESCRIPTION/LOCATION

Type of Project: Project Planning and Design
Location/Park Name: Santa Monica Mountains and Rim of Valley Corridor

II. GRANT INFORMATION

Entity Grant is From: Santa Monica Mountains Conservancy
Grantee: Community Conservancy International

Total Grant Amount: \$298,902.00
Funding Source(s): Proposition 84
Item of Appropriation: 3810-301-6051
Board Actions (Date): 5/23/11
Resolution Number: 11-40

III. AMENDMENTS

N/A

Amendment Amount:
Funding Source(s):
Item of Appropriation:
Board Actions (Date):
Resolution Number:
Total Grant Amount:

IV. NARRATIVE

Provide an in depth background about CCI's existing "Green Solutions" storm water runoff management concept. Illustrate how the next proposed step will bring the benefits of several ready to go projects that will, in turn, demonstrate the function and feasibility of "Green Solutions" projects.

V. PROJECT STATUS

Project is complete.

PROJECT ACTIVITY AND COMPREHENSIVE PLAN CERTIFICATION
Proposition 84

PROJECT PLANNING AND DESIGN

Project Name/Code Pacoima Wash Greenway
Agency: Santa Monica Mountains Conservancy

I. GENERAL PROJECT DESCRIPTION/LOCATION

Type of Project: Project Planning and Design
Location/Park Name: Pacoima Wash

II. GRANT INFORMATION

Entity Grant is From: Santa Monica Mountains Conservancy
Grantee: Pacoima Beautiful

Total Grant Amount: \$175,000
Funding Source(s): Proposition 84
Item of Appropriation: 3810-301-6051
Board Actions (Date): 6/27/11
Resolution Number: 11-49

III. AMENDMENTS

N/A

Amendment Amount:
Funding Source(s):
Item of Appropriation:
Board Actions (Date):
Resolution Number:
Total Grant Amount:

IV. NARRATIVE

Project planning and design of the Pacoima Wash Greenway.

V. PROJECT STATUS

Project ongoing.

**PROJECT ACTIVITY AND COMPREHENSIVE PLAN CERTIFICATION
Proposition 84**

IMPROVEMENT

Project Name/Code: Ultimate Destination Point
Agency: Santa Monica Mountains Conservancy

I. GENERAL PROJECT DESCRIPTION/LOCATION

Type of Project: Improvement
Location/Park Name: Ultimate Destination Point

II. GRANT INFORMATION

Entity Grant is From: Santa Monica Mountains Conservancy
Grantee: City of La Cañada Flintridge

Total Grant Amount: \$20,000.00
Funding Source(s): Proposition 84
Item of Appropriation: 3810-301-6051
Board Actions (Date): 9/24/12
Resolution Number: 12-54

III. AMENDMENTS

N/A

Amendment Amount:
Funding Source(s):
Item of Appropriation:
Board Actions (Date):
Resolution Number:
Total Grant Amount:

IV. NARRATIVE

Visitor-serving park improvements at the Ultimate Destination Point in Cherry Canyon, La Cañada Flintridge. The project will establish a shaded rest area for hikers, bicyclists, and equestrians at the terminus of the City's existing Ultimate Destination Trail.

V. PROJECT STATUS

Project is complete.

**PROJECT ACTIVITY AND COMPREHENSIVE PLAN CERTIFICATION
Proposition 84**

IMPROVEMENT

**Project Name/Code: Flint Wash Trail Improvements
Agency: Santa Monica Mountains Conservancy**

I. GENERAL PROJECT DESCRIPTION/LOCATION

Type of Project: Improvement
Location/Park Name: Flint Wash Trail

II. GRANT INFORMATION

Entity Grant is From: Santa Monica Mountains Conservancy
Grantee: City of La Cañada Flintridge

Total Grant Amount: \$50,000.00
Funding Source(s): Proposition 84
Item of Appropriation: 3810-301-6051
Board Actions (Date): 10-29-12
Resolution Number: 12-58

III. AMENDMENTS

N/A

Amendment Amount:
Funding Source(s):
Item of Appropriation:
Board Actions (Date):
Resolution Number:
Total Grant Amount:

IV. NARRATIVE

The project objective is to restore a portion of the Flint Canyon Trail (approx. 1,000 square feet) using gabion baskets. The trail downslope is already badly eroded and could be lost without the repairs.

V. PROJECT STATUS

Project is complete.

**PROJECT ACTIVITY AND COMPREHENSIVE PLAN CERTIFICATION
Proposition 84**

IMPROVEMENT

**Project Name/Code: Los Angeles River Center Improvements
Agency: Santa Monica Mountains Conservancy**

I. GENERAL PROJECT DESCRIPTION/LOCATION

Type of Project: Improvement
Location/Park Name: Los Angeles River Center

II. GRANT INFORMATION

Entity Grant is From: Santa Monica Mountains Conservancy
Grantee: Mountains Recreation and Conservation Authority

Total Grant Amount: \$750,000.00
Funding Source(s): Proposition 84
Item of Appropriation: 3810-301-6051
Board Actions (Date): 6/3/13
Resolution Number: 13-56

III. AMENDMENTS N/A

Amendment Amount:
Funding Source(s):
Item of Appropriation:
Board Actions (Date):
Resolution Number:
Total Grant Amount:

IV. NARRATIVE

Los Angeles River Center and Gardens improvements.

V. PROJECT STATUS

Project ongoing.

**PROJECT ACTIVITY AND COMPREHENSIVE PLAN CERTIFICATION
Proposition 84**

INTERPRETATION

Project Name/Code: Interpretation
Agency: Santa Monica Mountains Conservancy

I. GENERAL PROJECT DESCRIPTION/LOCATION

Type of Project: Interpretation
Location/Park Name: Los Angeles River and Santa Monica Bay Watersheds

II. GRANT INFORMATION

Entity Grant is From: Santa Monica Mountains Conservancy
Grantee: Mountains Recreation and Conservation Authority

Total Grant Amount: \$400,000.00
Funding Source(s): Proposition 84
Item of Appropriation: 3810-301-6051
Board Actions (Date): 6/3/13
Resolution Number: 13-53

III. AMENDMENTS

N/A

Amendment Amount:
Funding Source(s):
Item of Appropriation:
Board Actions (Date):
Resolution Number:
Total Grant Amount:

IV. NARRATIVE

Interpretation of the Los Angeles River and Santa Monica Bay Watersheds, including visitor serving amenities and naturalist led interpretive programs for the public as well as programs specifically designed for disadvantaged youth.

V. PROJECT STATUS

Project ongoing.

**PROJECT ACTIVITY AND COMPREHENSIVE PLAN CERTIFICATION
Proposition 84**

IMPROVEMENT

Project Name/Code: Fryman Trail Improvements
Agency: Santa Monica Mountains Conservancy

I. GENERAL PROJECT DESCRIPTION/LOCATION

Type of Project: Improvement
Location/Park Name: Fryman Trail

II. GRANT INFORMATION

Entity Grant is From: Santa Monica Mountains Conservancy
Grantee: Mountains Recreation and Conservation Authority

Total Grant Amount: \$150,000.00
Funding Source(s): Proposition 84
Item of Appropriation: 3810-301-6051
Board Actions (Date): 6/3/13
Resolution Number: 13-55

III. AMENDMENTS N/A

Amendment Amount:
Funding Source(s):
Item of Appropriation:
Board Actions (Date):
Resolution Number:
Total Grant Amount:

IV. NARRATIVE

Fryman Canyon trail improvements and construction.

V. PROJECT STATUS

Project ongoing.

PROJECT ACTIVITY AND COMPREHENSIVE PLAN CERTIFICATION
Proposition 84

PROJECT PLANNING AND DESIGN

Project Name/Code: Mulholland Drive Scenic Corridor
Agency: Santa Monica Mountains Conservancy

I. GENERAL PROJECT DESCRIPTION/LOCATION

Type of Project: Project Planning and Design
Location/Park Name: Mulholland Drive Scenic Corridor

II. GRANT INFORMATION

Entity Grant is From: Santa Monica Mountains Conservancy
Grantee: Mountains Recreation and Conservation Authority

Total Grant Amount: \$77,500.00
Funding Source(s): Proposition 84
Item of Appropriation: 3810-301-6051
Board Actions (Date): 4/29/13
Resolution Number: 13-31

III. AMENDMENTS

N/A

Amendment Amount:
Funding Source(s):
Item of Appropriation:
Board Actions (Date):
Resolution Number:
Total Grant Amount:

IV. NARRATIVE

Project planning and design work and expenses for the Mulholland Drive Scenic Corridor project one-half-mile on either side of Mulholland Drive. The project includes complex work to maintain the remarkable habitat linkage that ties Griffith Park to the 20,000-acre Big Wild habitat area anchored by Topanga State Park.

V. PROJECT STATUS

Project is ongoing.

**PROJECT ACTIVITY AND COMPREHENSIVE PLAN CERTIFICATION
Proposition 84**

PROJECT PLANNING AND DESIGN

Project Name/Code: Sage Ranch to Santa Susana Pass Habitat Linkage Project
Agency: Santa Monica Mountains Conservancy

I. GENERAL PROJECT DESCRIPTION/LOCATION

Type of Project: Project Planning and Design
Location/Park Name: Sage Ranch to Santa Susana Pass

II. GRANT INFORMATION

Entity Grant is From: Santa Monica Mountains Conservancy
Grantee: Mountains Recreation and Conservation Authority

Total Grant Amount: \$57,500.00
Funding Source(s): Proposition 84
Item of Appropriation: 3810-301-6051
Board Actions (Date): 4/29/13
Resolution Number: 13-30

III. AMENDMENTS

N/A

Amendment Amount:
Funding Source(s):
Item of Appropriation:
Board Actions (Date):
Resolution Number:
Total Grant Amount:

IV. NARRATIVE

Project planning and design work and expenses for Sage Ranch to Santa Susana Pass State Historic Park habitat linkage project. This project would include approximately six miles of blue line streams and approximately 150 parcels, totaling 2,200 acres in the Simi Hills.

V. PROJECT STATUS

Project is ongoing.

PROJECT ACTIVITY AND COMPREHENSIVE PLAN CERTIFICATION
Proposition 84

PROJECT PLANNING AND DESIGN

Project Name/Code: Upper Topanga Project
Agency: Santa Monica Mountains Conservancy

I. GENERAL PROJECT DESCRIPTION/LOCATION

Type of Project: Project Planning and Design
Location/Park Name: Upper Topanga

II. GRANT INFORMATION

Entity Grant is From: Santa Monica Mountains Conservancy
Grantee: Mountains Recreation and Conservation Authority

Total Grant Amount: \$15,00.00
Funding Source(s): Proposition 84
Item of Appropriation: 3810-301-6051
Board Actions (Date): 4/29/13
Resolution Number: 13-29

III. AMENDMENTS

N/A

Amendment Amount:
Funding Source(s):
Item of Appropriation:
Board Actions (Date):
Resolution Number:
Total Grant Amount:

IV. NARRATIVE

Project planning and design work and expenses for the Upper Topanga Watershed Project.

V. PROJECT STATUS

Project is ongoing.

**PROJECT ACTIVITY AND COMPREHENSIVE PLAN CERTIFICATION
Proposition 84**

PROJECT PLANNING AND DESIGN

Project Name/Code: Alamos Canyon Habitat and Trail Linkage Project
Agency: Santa Monica Mountains Conservancy

I. GENERAL PROJECT DESCRIPTION/LOCATION

Type of Project: Project Planning and Design
Location/Park Name: Alamos Canyon

II. GRANT INFORMATION

Entity Grant is From: Santa Monica Mountains Conservancy
Grantee: Mountains Recreation and Conservation Authority

Total Grant Amount: \$15,00.00
Funding Source(s): Proposition 84
Item of Appropriation: 3810-301-6051
Board Actions (Date): 4/29/13
Resolution Number: 13-28

III. AMENDMENTS

N/A

Amendment Amount:
Funding Source(s):
Item of Appropriation:
Board Actions (Date):
Resolution Number:
Total Grant Amount:

IV. NARRATIVE

Project planning and design to implement the Alamos Canyon habitat and trail linkage project in the coastal watersheds of Santa Monica Bay, Calleguas Creek, Santa Susana Mountains, Ventura County.

V. PROJECT STATUS

Project is ongoing.

PROJECT ACTIVITY AND COMPREHENSIVE PLAN CERTIFICATION
Proposition 84

PROJECT PLANNING AND DESIGN

Project Name/Code: San Gabriel Mountains Rim of the Valley trail implementation and Angeles National Forest Trail and habitat connections project
Agency: Santa Monica Mountains Conservancy

I. GENERAL PROJECT DESCRIPTION/LOCATION

Type of Project: Project Planning and Design
Location/Park Name: San Gabriel Mountains to Angeles National Forest

II. GRANT INFORMATION

Entity Grant is From: Santa Monica Mountains Conservancy
Grantee: Mountains Recreation and Conservation Authority

Total Grant Amount: \$95,00.00
Funding Source(s): Proposition 84
Item of Appropriation: 3810-301-6051
Board Actions (Date): 4/29/13
Resolution Number: 13-27

III. AMENDMENTS N/A

Amendment Amount:
Funding Source(s):
Item of Appropriation:
Board Actions (Date):
Resolution Number:
Total Grant Amount:

IV. NARRATIVE

Project planning and design work and expenses for the San Gabriel Mountains Rim of the Valley Trail implementation and Angeles National Forest trail and habitat connections project.

V. PROJECT STATUS

Project is ongoing.

**PROJECT ACTIVITY AND COMPREHENSIVE PLAN CERTIFICATION
Proposition 84**

PROJECT PLANNING AND DESIGN

**Project Name/Code: Browns Canyon Watershed Project
Agency: Santa Monica Mountains Conservancy**

I. GENERAL PROJECT DESCRIPTION/LOCATION

Type of Project: Project Planning and Design
Location/Park Name: Browns Canyon

II. GRANT INFORMATION

Entity Grant is From: Santa Monica Mountains Conservancy
Grantee: Mountains Recreation and Conservation Authority

Total Grant Amount: \$65,00.00
Funding Source(s): Proposition 84
Item of Appropriation: 3810-301-6051
Board Actions (Date): 4/29/13
Resolution Number: 13-26

III. AMENDMENTS N/A

Amendment Amount:
Funding Source(s):
Item of Appropriation:
Board Actions (Date):
Resolution Number:
Total Grant Amount:

IV. NARRATIVE

Project planning and design work and expenses for the Browns Canyon Watershed Project
The project would encompass over 13 miles of blue line streams, as well as 174 undeveloped parcels totaling about 3,500 acres.

V. PROJECT STATUS

Project is ongoing.

PROJECT ACTIVITY AND COMPREHENSIVE PLAN CERTIFICATION
Proposition 84

PROJECT PLANNING AND DESIGN

Project Name/Code: Upper Malibu Canyon Tributaries Project
Agency: Santa Monica Mountains Conservancy

I. GENERAL PROJECT DESCRIPTION/LOCATION

Type of Project: Project Planning and Design
Location/Park Name: Upper Malibu Canyon

II. GRANT INFORMATION

Entity Grant is From: Santa Monica Mountains Conservancy
Grantee: Mountains Recreation and Conservation Authority

Total Grant Amount: \$15,00.00
Funding Source(s): Proposition 84
Item of Appropriation: 3810-301-6051
Board Actions (Date): 4/29/13
Resolution Number: 13-25

III. AMENDMENTS N/A

Amendment Amount:
Funding Source(s):
Item of Appropriation:
Board Actions (Date):
Resolution Number:
Total Grant Amount:

IV. NARRATIVE

Project planning and design work and expenses for the Upper Malibu Canyon Tributaries Project.

V. PROJECT STATUS

Project is ongoing.

PROJECT ACTIVITY AND COMPREHENSIVE PLAN CERTIFICATION
Proposition 84

PROJECT PLANNING AND DESIGN

Project Name/Code: Upper Little Sycamore to Encinal Canyon Coastal Slope Trail zone
Agency: Santa Monica Mountains Conservancy

I. GENERAL PROJECT DESCRIPTION/LOCATION

Type of Project: Project Planning and Design
Location/Park Name: Upper Little Sycamore to Encinal Canyon

II. GRANT INFORMATION

Entity Grant is From: Santa Monica Mountains Conservancy
Grantee: Mountains Recreation and Conservation Authority

Total Grant Amount: \$15,00.00
Funding Source(s): Proposition 84
Item of Appropriation: 3810-301-6051
Board Actions (Date): 4/29/13
Resolution Number: 13-24

III. AMENDMENTS N/A

Amendment Amount:
Funding Source(s):
Item of Appropriation:
Board Actions (Date):
Resolution Number:
Total Grant Amount:

IV. NARRATIVE

Project planning and design work and expenses for the Upper Little Sycamore to Encinal Canyon Coastal Slope Trail zone project.

V. PROJECT STATUS

Project is ongoing.

PROJECT ACTIVITY AND COMPREHENSIVE PLAN CERTIFICATION
Proposition 84

PROJECT PLANNING AND DESIGN

Project Name/Code: Tujunga Wash to the Angeles National Forest
Agency: Santa Monica Mountains Conservancy

I. GENERAL PROJECT DESCRIPTION/LOCATION

Type of Project: Project Planning and Design
Location/Park Name: Tujunga Wash to the Angeles National Forest

II. GRANT INFORMATION

Entity Grant is From: Santa Monica Mountains Conservancy
Grantee: Mountains Recreation and Conservation Authority

Total Grant Amount: \$80,000.00
Funding Source(s): Proposition 84
Item of Appropriation: 3810-301-6051
Board Actions (Date): 6/3/13
Resolution Number: 13-51

III. AMENDMENTS N/A

Amendment Amount:
Funding Source(s):
Item of Appropriation:
Board Actions (Date):
Resolution Number:
Total Grant Amount:

IV. NARRATIVE

Project planning and design work and expenses for the confluence of Tujunga Wash along the Pacoima Wash Recreational Greenway to the Angeles National Forest

V. PROJECT STATUS

Project is ongoing.

PROJECT ACTIVITY AND COMPREHENSIVE PLAN CERTIFICATION
Proposition 84

PROJECT PLANNING AND DESIGN

Project Name/Code: Escondido to Ramirez Canyon habitat and trail linkage project
Agency: Santa Monica Mountains Conservancy

I. GENERAL PROJECT DESCRIPTION/LOCATION

Type of Project: Project Planning and Design
Location/Park Name: Escondido to Ramirez Canyon

II. GRANT INFORMATION

Entity Grant is From: Santa Monica Mountains Conservancy
Grantee: Mountains Recreation and Conservation Authority

Total Grant Amount: \$15,000.00
Funding Source(s): Proposition 84
Item of Appropriation: 3810-301-6051
Board Actions (Date): 4/29/13
Resolution Number: 13-23

III. AMENDMENTS N/A

Amendment Amount:
Funding Source(s):
Item of Appropriation:
Board Actions (Date):
Resolution Number:
Total Grant Amount:

IV. NARRATIVE

Project planning and design work and expenses for the Escondido to Ramirez Canyon habitat and trail linkage project in an unincorporated portion of the Santa Monica Mountains. The proposed project area includes approximately four miles of blue line streams including Ramirez Canyon and Escondido Creeks. This area also encompasses about 30 undeveloped private parcels, totaling approximately 650 acres.

V. PROJECT STATUS

Project is ongoing.

**PROJECT ACTIVITY AND COMPREHENSIVE PLAN CERTIFICATION
Proposition 84**

PROJECT PLANNING AND DESIGN

Project Name/Code: Los Angeles River Master Plan Reaches Five and Six.

Agency: Santa Monica Mountains Conservancy

I. GENERAL PROJECT DESCRIPTION/LOCATION

Type of Project: Project Planning and Design
Location/Park Name: Los Angeles River Mast Plan Reaches Five and Six.

II. GRANT INFORMATION

Entity Grant is From: Santa Monica Mountains Conservancy
Grantee: Mountains Recreation and Conservation Authority

Total Grant Amount: \$60,000.00
Funding Source(s): Proposition 84
Item of Appropriation: 3810-301-6051
Board Actions (Date): 6/3/13
Resolution Number: 13-50

III. AMENDMENTS N/A

Amendment Amount:
Funding Source(s):
Item of Appropriation:
Board Actions (Date):
Resolution Number:
Total Grant Amount:

IV. NARRATIVE

Project planning and design work and expenses for the Los Angeles River Master Plan Reaches Five and Six.

V. PROJECT STATUS

Project is ongoing.

PROJECT ACTIVITY AND COMPREHENSIVE PLAN CERTIFICATION
Proposition 84

PROJECT PLANNING AND DESIGN

Project Name/Code: Griffith Park to El Pueblo de Los Angeles State Historic Park Recreation Trail Corridor

Agency: Santa Monica Mountains Conservancy

I. GENERAL PROJECT DESCRIPTION/LOCATION

Type of Project: Project Planning and Design
Location/Park Name: Griffith Park to El Pueblo de Los Angeles State Historic Park Recreation Trail Corridor

II. GRANT INFORMATION

Entity Grant is From: Santa Monica Mountains Conservancy
Grantee: Mountains Recreation and Conservation Authority

Total Grant Amount: \$205,000.00
Funding Source(s): Proposition 84
Item of Appropriation: 3810-301-6051
Board Actions (Date): 6/3/13
Resolution Number: 13-49

III. AMENDMENTS N/A

Amendment Amount:
Funding Source(s):
Item of Appropriation:
Board Actions (Date):
Resolution Number:
Total Grant Amount:

IV. NARRATIVE

Project planning and design work and expenses for the Griffith Park to El Pueblo de Los Angeles State Historic Park Recreation Trail Corridor.

V. PROJECT STATUS

Project is ongoing.

**PROJECT ACTIVITY AND COMPREHENSIVE PLAN CERTIFICATION
Proposition 84**

PROJECT PLANNING AND DESIGN

**Project Name/Code: San Rafael Hills, Verdugo Mountains, and Northeast Los Angeles Open Space
Agency: Santa Monica Mountains Conservancy**

I. GENERAL PROJECT DESCRIPTION/LOCATION

Type of Project: Project Planning and Design
Location/Park Name: San Rafael Hills, Verdugo Mountains, and Northeast Los Angeles Open Space Recreation Trail Corridor

II. GRANT INFORMATION

Entity Grant is From: Santa Monica Mountains Conservancy
Grantee: Mountains Recreation and Conservation Authority

Total Grant Amount: \$55,000.00
Funding Source(s): Proposition 84
Item of Appropriation: 3810-301-6051
Board Actions (Date): 6/3/13
Resolution Number: 13-48

III. AMENDMENTS N/A

Amendment Amount:
Funding Source(s):
Item of Appropriation:
Board Actions (Date):
Resolution Number:
Total Grant Amount:

IV. NARRATIVE

Project planning and design work and expenses for the San Rafael Hills, Verdugo Mountains and the Northeast Los Angeles Open Space, including the Arroyo Seco and Verdugo Wash .

V. PROJECT STATUS

Project is ongoing.

**PROJECT ACTIVITY AND COMPREHENSIVE PLAN CERTIFICATION
Proposition 84**

PROJECT PLANNING AND DESIGN

Project Name/Code: Ballona Creek and Ballona Wetlands area
Agency: Santa Monica Mountains Conservancy

I. GENERAL PROJECT DESCRIPTION/LOCATION

Type of Project: Project Planning and Design
Location/Park Name: Ballona Creek and Ballona Wetlands area

II. GRANT INFORMATION

Entity Grant is From: Santa Monica Mountains Conservancy
Grantee: Mountains Recreation and Conservation Authority

Total Grant Amount: \$40,000.00
Funding Source(s): Proposition 84
Item of Appropriation: 3810-301-6051
Board Actions (Date): 6/3/13
Resolution Number: 13-47

III. AMENDMENTS N/A

Amendment Amount:
Funding Source(s):
Item of Appropriation:
Board Actions (Date):
Resolution Number:
Total Grant Amount:

IV. NARRATIVE

Project planning and design work and expenses for acquisition and improvement projects in the Ballona Creek and Ballona Wetlands area from Culver City to the Pacific Ocean, Santa Monica Bay Watershed.

V. PROJECT STATUS

Project is ongoing.

PROJECT ACTIVITY AND COMPREHENSIVE PLAN CERTIFICATION
Proposition 50

PROJECT PLANNING AND DESIGN

Project Name/Code: Los Angeles River Greenway
Agency: Santa Monica Mountains Conservancy

I. GENERAL PROJECT DESCRIPTION/LOCATION

Type of Project: Project Planning and Design
Location/Park Name: Los Angeles River Greenway

II. GRANT INFORMATION

Entity Grant is From: Santa Monica Mountains Conservancy
Grantee: Los Angeles River Revitalization Corporation

Total Grant Amount: \$150,000.00
Funding Source(s): Proposition 50
Item of Appropriation: 3810-301-6031
Board Actions (Date): 4/28/14
Resolution Number: 14-22

III. AMENDMENTS

Amendment Amount:
Funding Source(s):
Item of Appropriation:
Board Actions (Date):
Resolution Number:
Total Grant Amount:

IV. NARRATIVE

Project planning and design of Greenway 2020, an aggressive effort to fill in the gaps so the Greenway would run continuously from San Fernando Valley to Long Beach, complete with amenities along the way. The Greenway will also create greater access and linkages to State resources and investments like the State Historic Park, Rio de Los Angeles Park, and Marsh Park. The focus of this grant funding will be to study how to best complete as much of the missing trail segments as possible, as well as to create public amenities and enhancement of the Greenway. This type of strategic overview is needed to ensure that the next generation of river projects addresses the current status of the river.

V. PROJECT STATUS

Project is ongoing.

**PROJECT ACTIVITY AND COMPREHENSIVE PLAN CERTIFICATION
Proposition 50**

PROJECT PLANNING AND DESIGN

Project Name/Code: Los Angeles River Revitalization and Restoration Study
Agency: Santa Monica Mountains Conservancy

I. GENERAL PROJECT DESCRIPTION/LOCATION

Type of Project: Project Planning and Design
Location/Park Name: Los Angeles River Revitalization and Restoration Study

II. GRANT INFORMATION

Entity Grant is From: Santa Monica Mountains Conservancy
Grantee: The Nature Conservancy

Total Grant Amount: \$280,000.00
Funding Source(s): Proposition 50
Item of Appropriation: 3810-301-6031
Board Actions (Date): 2/24/24
Resolution Number: 14-11

III. AMENDMENTS

Amendment Amount:
Funding Source(s):
Item of Appropriation:
Board Actions (Date):
Resolution Number:
Total Grant Amount:

IV. NARRATIVE

The project is a science effort to identify biologically significant restoration opportunities along a section of the 11-mile soft-bottom portion of the Los Angeles River. This feasibility study will map the existing species in the focus area and determine the status of the habitat, which will result in an understanding of the Los Angeles River's biodiversity and available opportunities to bolster native species and enhance the ecosystem.

V. PROJECT STATUS

Project is ongoing.

**PROJECT ACTIVITY AND COMPREHENSIVE PLAN CERTIFICATION
Proposition 50**

IMPROVEMENT

**Project Name/Code: Franklin Canyon Improvements
Agency: Santa Monica Mountains Conservancy**

I. GENERAL PROJECT DESCRIPTION/LOCATION

Type of Project: Improvement
Location/Park Name: Franklin Canyon Park

II. GRANT INFORMATION

Entity Grant is From: Santa Monica Mountains Conservancy
Grantee: Mountains Recreation and Conservation Authority

Total Grant Amount: \$250,000.00
Funding Source(s): Proposition 50
Item of Appropriation: 3810-301-6031
Board Actions (Date): 1/23/06
Resolution Number: 06-05

III. AMENDMENTS

Amendment Amount: \$200,000
Funding Source(s): Proposition 50
Item of Appropriation: 3810-301-6031
Board Actions (Date): 12/5/11
Resolution Number: 11-81
Total Grant Amount: \$450,000

IV. NARRATIVE

Improvements to Franklin Canyon Park.

V. PROJECT STATUS

Improvements ongoing.

**PROJECT ACTIVITY AND COMPREHENSIVE PLAN CERTIFICATION
Proposition 50**

ACQUISITION

Project Name/Code: Coastal Slope Acquisitions
Agency: Santa Monica Mountains Conservancy

I. GENERAL PROJECT DESCRIPTION/LOCATION

Type of Project: Acquisition
Location/Park Name: Coastal Slope Trail between Latigo and Ramirez Canyon

II. GRANT INFORMATION

Entity Grant is From: Santa Monica Mountains Conservancy
Grantee: Mountains Recreation and Conservation Authority

Total Grant Amount:
Funding Source(s): Proposition 50
Item of Appropriation: 3810-301-6031
Board Actions (Date): 7/30/07
Resolution Number: 07-65

III. AMENDMENTS N/A

Amendment Amount:
Funding Source(s):
Item of Appropriation:
Board Actions (Date):
Resolution Number:
Total Grant Amount:

IV. NARRATIVE

Acquisitions to implement Coastal Slope Trail between Latigo and Ramirez Canyon.

V. PROJECT STATUS

Project is ongoing.

PROJECT ACTIVITY AND COMPREHENSIVE PLAN CERTIFICATION
Proposition 50

PROJECT PLANNING AND DESIGN

Project Name/Code: Great Wall
Agency: Santa Monica Mountains Conservancy

I. GENERAL PROJECT DESCRIPTION/LOCATION

Type of Project: Project Planning and Design
Location/Park Name:

II. GRANT INFORMATION

Entity Grant is From: Santa Monica Mountains Conservancy
Grantee: Social and Public Art Resource Center

Total Grant Amount: \$375,000.00
Funding Source(s): Proposition 50
Item of Appropriation: 3810-301-6031
Board Actions (Date): 5/22/06
Resolution Number: 06-40

III. AMENDMENTS

Amendment Amount: \$236,636.44
Funding Source(s): Proposition 50
Item of Appropriation: 3810-301-6031
Board Actions (Date): 4/29/13
Resolution Number: 13-32
Total Grant Amount: \$611,636.44

IV. NARRATIVE

Planning and development of “Revising the Forgotten History of Los Angeles: The Los Angeles River, the Great Wall of Los Angeles and the Heritage Parkscape” project.

V. PROJECT STATUS

Project is ongoing.

**PROJECT ACTIVITY AND COMPREHENSIVE PLAN CERTIFICATION
Proposition 50**

ACQUISITION

Project Name/Code: Northeast Hilltops
Agency: Santa Monica Mountains Conservancy

I. GENERAL PROJECT DESCRIPTION/LOCATION

Type of Project: Acquisition
Location/Park Name: Northeast Los Angeles

II. GRANT INFORMATION

Entity Grant is From: Santa Monica Mountains Conservancy
Grantee: Mountains Recreation and Conservation Authority

Total Grant Amount: \$99,583.00
Funding Source(s): Proposition 50
Item of Appropriation: 3810-301-6031
Board Actions (Date): 1/28/08
Resolution Number: 08-09

III. AMENDMENTS

N/A

Amendment Amount:
Funding Source(s):
Item of Appropriation:
Board Actions (Date):
Resolution Number:
Total Grant Amount:

IV. NARRATIVE

Acquisition of tax defaulted property in Northeast Los Angeles.

V. PROJECT STATUS

Project is ongoing.

PROJECT ACTIVITY AND COMPREHENSIVE PLAN CERTIFICATION
Proposition 50

PROJECT PLANNING AND DESIGN

Project Name/Code: Project Planning and Design – Lechuza Beach
Agency: Santa Monica Mountains Conservancy

I. GENERAL PROJECT DESCRIPTION/LOCATION

Type of Project: Project Planning and Design
Location/Park Name: Lechuza Beach, Malibu

II. GRANT INFORMATION

Entity Grant is From: Santa Monica Mountains Conservancy
Grantee: Mountains Recreation and Conservation Authority

Total Grant Amount: \$83,000
Funding Source(s): Proposition 50
Item of Appropriation: 3810-301-6031
Board Actions (Date): 1/24/11
Resolution Number: 11/08

III. AMENDMENTS

Amendment Amount: \$20,000.00
Funding Source(s): Proposition 50
Item of Appropriation: 3810-301-6031
Board Actions (Date): 3/24/14
Resolution Number: 14-17
Total Grant Amount: \$103,000.00

IV. NARRATIVE

Project Planning and Design services for the Lechuza Beach Public Access Improvements Project in Malibu.

V. PROJECT STATUS

Project is ongoing.

**PROJECT ACTIVITY AND COMPREHENSIVE PLAN CERTIFICATION
Proposition 50**

CONSTRUCTION

**Project Name/Code: Los Angeles River Greenway
Agency: Santa Monica Mountains Conservancy**

I. GENERAL PROJECT DESCRIPTION/LOCATION

Type of Project: Construction
Location/Park Name:

II. GRANT INFORMATION

Entity Grant is From: Santa Monica Mountains Conservancy
Grantee: Community Conservation Solutions

Total Grant Amount: \$300,000.00
Funding Source(s): Proposition 50
Item of Appropriation: 3810-301-6031
Board Actions (Date): 6/3/13
Resolution Number: 13-57

III. AMENDMENTS

Amendment Amount:
Funding Source(s):
Item of Appropriation:
Board Actions (Date):
Resolution Number:
Total Grant Amount:

IV. NARRATIVE

The project will restore native habitat, plant native trees, shrubs and plants in an ecosystem-based design, and provide public access to a closed section of the Los Angeles River by constructing a half-mile scenic walking trail.

V. PROJECT STATUS

Project is ongoing.

**PROJECT ACTIVITY AND COMPREHENSIVE PLAN CERTIFICATION
Proposition 40**

ACQUISITION

Project Name/Code: Escondido Canyon Acquisition
Agency: Santa Monica Mountains Conservancy

I. GENERAL PROJECT DESCRIPTION/LOCATION

Type of Project: Acquisition
Location/Park Name: Escondido Canyon Acquisition

II. GRANT INFORMATION

Entity Grant is From: Santa Monica Mountains Conservancy
Grantee: Mountains Recreation and Conservation Authority

Total Grant Amount: \$750,000.00
Funding Source(s): Proposition 40
Item of Appropriation: 3810-301-6029
Board Actions (Date): 3/24/14
Resolution Number: 14-18

III. AMENDMENTS

Amendment Amount:
Funding Source(s):
Item of Appropriation:
Board Actions (Date):
Resolution Number:
Total Grant Amount:

IV. NARRATIVE

Acquisition of approximately 78 acres of habitat and trail linkage property in upper Escondido Canyon. The subject parcels are included in the Santa Monica Mountains Conservancy's Acquisition Work Program and the Conservancy-adopted Ramirez-Escondido Canyons Upper Project Plan from May 2001. Both parcels are given the highest priority with the fee acquisition designation in the Santa Monica Mountains National Recreation Area Land Protection Plan.

V. PROJECT STATUS

Project ongoing.

PROJECT ACTIVITY AND COMPREHENSIVE PLAN CERTIFICATION
Proposition 40

PROJECT PLANNING AND DESIGN

Project Name/Code: Liberty Canyon Wildlife Crossing Planning
Agency: Santa Monica Mountains Conservancy

I. GENERAL PROJECT DESCRIPTION/LOCATION

Type of Project: Project Planning and Design
Location/Park Name: Liberty Canyon Wildlife Corridor

II. GRANT INFORMATION

Entity Grant is From: Santa Monica Mountains Conservancy
Grantee: Mountains Recreation and Conservation Authority

Total Grant Amount: \$200,000.00
Funding Source(s): Proposition 40
Item of Appropriation: 3810-301-6029
Board Actions (Date): 2/24/14
Resolution Number: 14-10

III. AMENDMENTS

Amendment Amount:
Funding Source(s):
Item of Appropriation:
Board Actions (Date):
Resolution Number:
Total Grant Amount:

IV. NARRATIVE

This project will fund efforts to contract with Caltrans and other contractors to produce a PSR for a dedicated Liberty Canyon freeway wildlife crossing structure. The MRCA's first step is to enter into a cooperative agreement with Caltrans that defines the scope and payment arrangements for the PSR. The MRCA may also use a small portion of the funding up front to produce preferred design concepts for Caltrans to evaluate. The budget is tight with minimal opportunity to change course. If course changes are necessary, the possibility is open that the Santa Monica Mountains National Recreation Area may contribute financially to the project via a Task Agreement with the MRCA.

V. PROJECT STATUS

Project ongoing.

**PROJECT ACTIVITY AND COMPREHENSIVE PLAN CERTIFICATION
Proposition 40**

CAPITAL EQUIPMENT

**Project Name/Code: Improvements and Heavy Equipment
Agency: Santa Monica Mountains Conservancy**

I. GENERAL PROJECT DESCRIPTION/LOCATION

Type of Project: Capital Equipment
Location/Park Name: Santa Monica Mountains and Rim of Valley Corridor

II. GRANT INFORMATION

Entity Grant is From: Santa Monica Mountains Conservancy
Grantee: Mountains Recreation and Conservation Authority

Total Grant Amount: \$385,000.00
Funding Source(s): Proposition 40
Item of Appropriation: 3810-301-6029
Board Actions (Date): 7/22/13
Resolution Number: 13-59

III. AMENDMENTS

Amendment Amount:
Funding Source(s):
Item of Appropriation:
Board Actions (Date):
Resolution Number:
Total Grant Amount:

IV. NARRATIVE

Purchase of heavy construction equipment which will be utilized in capital improvement projects throughout all the parks that the agency manages.

V. PROJECT STATUS

Project ongoing.

**PROJECT ACTIVITY AND COMPREHENSIVE PLAN CERTIFICATION
Proposition 40**

IMPROVEMENT

**Project Name/Code: Le Mesnager Barn Historic Restoration Project
Agency: Santa Monica Mountains Conservancy**

I. GENERAL PROJECT DESCRIPTION/LOCATION

Type of Project: Improvement
Location/Park Name: Deukmejian Wilderness Park

II. GRANT INFORMATION

Entity Grant is From: Santa Monica Mountains Conservancy
Grantee: City of Glendale

Total Grant Amount: \$1,200,000.00
Funding Source(s): Proposition 40
Item of Appropriation: 3810-301-6029
Board Actions (Date): 3/24/03
Resolution Number: 03-46

III. AMENDMENTS

N/A

Amendment Amount:
Funding Source(s):
Item of Appropriation:
Board Actions (Date):
Resolution Number:
Total Grant Amount:

IV. NARRATIVE

Improvements of the Le Mesnager historic site, Deukmejian Wilderness Park, Glendale.

V. PROJECT STATUS

Project is complete.

**PROJECT ACTIVITY AND COMPREHENSIVE PLAN CERTIFICATION
Proposition 40**

INTERPRETATION

Project Name/Code: Ballona Wetland Interpretation
Agency: Santa Monica Mountains Conservancy

I. GENERAL PROJECT DESCRIPTION/LOCATION

Type of Project: Interpretation
Location/Park Name: Ballona Wetlands, Santa Monica Bay Watershed

II. GRANT INFORMATION

Entity Grant is From: Santa Monica Mountains Conservancy
Grantee: Mountains Recreation and Conservation Authority

Total Grant Amount: \$316,000.00
Funding Source(s): Proposition 40
Item of Appropriation: 3810-301-6029
Board Actions (Date): 4/24/06
Resolution Number: 06-33

III. AMENDMENTS N/A

Amendment Amount:
Funding Source(s):
Item of Appropriation:
Board Actions (Date):
Resolution Number:
Total Grant Amount:

IV. NARRATIVE

Public access and interpretation of air, land, and water resources in the Ballona Wetlands portion of the Santa Monica Bay Watershed.

V. PROJECT STATUS

Project ongoing.

**PROJECT ACTIVITY AND COMPREHENSIVE PLAN CERTIFICATION
Proposition 40**

INTERPRETATION

Project Name/Code: Interpretation
Agency: Santa Monica Mountains Conservancy

I. GENERAL PROJECT DESCRIPTION/LOCATION

Type of Project: Interpretation
Location/Park Name: Santa Monica Mountains, ROV

II. GRANT INFORMATION

Entity Grant is From: Santa Monica Mountains Conservancy
Grantee: Mountains Recreation and Conservation Authority

Total Grant Amount: \$1,392,613.00
Funding Source(s): Proposition 40
Item of Appropriation: 3810-301-6029
Board Actions (Date): 9/27/04
Resolution Number: 04/82

III. AMENDMENTS

N/A

Amendment Amount:
Funding Source(s):
Item of Appropriation:
Board Actions (Date):
Resolution Number:
Total Grant Amount:

IV. NARRATIVE

Interpretation of land, air, and water resources at Upper Las Virgenes Canyon Open Space Preserve, Temescal Gateway Park, Franklin Canyon Park, Mentryville, and Towsley Canyon.

V. PROJECT STATUS

Project is ongoing.

**PROJECT ACTIVITY AND COMPREHENSIVE PLAN CERTIFICATION
Proposition 40**

IMPROVEMENT

**Project Name/Code: King Gillette Ranch Interpretation Improvements
Agency: Santa Monica Mountains Conservancy**

I. GENERAL PROJECT DESCRIPTION/LOCATION

Type of Project: Improvement
Location/Park Name: King Gillette Ranch

II. GRANT INFORMATION

Entity Grant is From: Santa Monica Mountains Conservancy
Grantee: Mountains Recreation and Conservation Authority

Total Grant Amount: \$150,000.00
Funding Source(s): Proposition 40
Item of Appropriation: 3810-301-6029
Board Actions (Date): 4/30/07
Resolution Number: 07-30

III. AMENDMENTS N/A

Amendment Amount:
Funding Source(s):
Item of Appropriation:
Board Actions (Date):
Resolution Number:
Total Grant Amount:

IV. NARRATIVE

Development of land and water resources at King Gillette Ranch, unincorporated County of Los Angeles.

V. PROJECT STATUS

Capital equipment acquired. Project ongoing.

**PROJECT ACTIVITY AND COMPREHENSIVE PLAN CERTIFICATION
Proposition 40**

IMPROVEMENT

**Project Name/Code: King Gillette Ranch Health and Safety Improvements
Agency: Santa Monica Mountains Conservancy**

I. GENERAL PROJECT DESCRIPTION/LOCATION

Type of Project: Improvement
Location/Park Name: King Gillette Ranch

II. GRANT INFORMATION

Entity Grant is From: Santa Monica Mountains Conservancy
Grantee: Mountains Recreation and Conservation Authority

Total Grant Amount: \$581,809.95
Funding Source(s): Proposition 40
Item of Appropriation: 3810-301-6029
Board Actions (Date): 9/27/04
Resolution Number: 04-78

III. AMENDMENTS N/A

Amendment Amount:
Funding Source(s):
Item of Appropriation:
Board Actions (Date):
Resolution Number:
Total Grant Amount:

IV. NARRATIVE

Health and Safety improvements at King Gillette Ranch.

V. PROJECT STATUS

Improvement project complete.

**PROJECT ACTIVITY AND COMPREHENSIVE PLAN CERTIFICATION
Proposition 40**

IMPROVEMENT

Project Name/Code: Mentryville Improvements
Agency: Santa Monica Mountains Conservancy

I. GENERAL PROJECT DESCRIPTION/LOCATION

Type of Project: Improvement
Location/Park Name: Mentryville

II. GRANT INFORMATION

Entity Grant is From: Santa Monica Mountains Conservancy
Grantee: Mountains Recreation and Conservation Authority

Total Grant Amount: \$500,000.00
Funding Source(s): Proposition 40
Item of Appropriation: 3810-301-6029
Board Actions (Date): 6/5/07
Resolution Number: 07-45

III. AMENDMENTS

N/A

Amendment Amount:
Funding Source(s):
Item of Appropriation:
Board Actions (Date):
Resolution Number:
Total Grant Amount:

IV. NARRATIVE

Development and improvement of land and water resources at Mentryville, Santa Clarita.

V. PROJECT STATUS

Project ongoing.

**PROJECT ACTIVITY AND COMPREHENSIVE PLAN CERTIFICATION
Proposition 40**

PROJECT PLANNING AND DESIGN

Project Name/Code: Project Planning and Design
Agency: Santa Monica Mountains Conservancy

I. GENERAL PROJECT DESCRIPTION/LOCATION

Type of Project: Project Planning and Design
Location/Park Name: Santa Monica Mountains and Rim of Valley Corridor

II. GRANT INFORMATION

Entity Grant is From: Santa Monica Mountains Conservancy
Grantee: Mountains Recreation and Conservation Authority

Total Grant Amount: \$400,000.00
Funding Source(s): Proposition 40
Item of Appropriation: 3810-301-6029
Board Actions (Date): 1/23/06
Resolution Number: 06-07

III. AMENDMENTS N/A

Amendment Amount:
Funding Source(s):
Item of Appropriation:
Board Actions (Date):
Resolution Number:
Total Grant Amount:

IV. NARRATIVE

Project Planning and Design services.

V. PROJECT STATUS

Project is complete.

**PROJECT ACTIVITY AND COMPREHENSIVE PLAN CERTIFICATION
Proposition 40**

IMPROVEMENT

Project Name/Code: Towsley Improvements
Agency: Santa Monica Mountains Conservancy

I. GENERAL PROJECT DESCRIPTION/LOCATION

Type of Project: Improvement
Location/Park Name: Towsley Canyon

II. GRANT INFORMATION

Entity Grant is From: Santa Monica Mountains Conservancy
Grantee: Mountains Recreation and Conservation Authority

Total Grant Amount: \$240,000.00
Funding Source(s): Proposition 40
Item of Appropriation: 3810-301-6029
Board Actions (Date): 6/5/07
Resolution Number: 07-44

III. AMENDMENTS N/A

Amendment Amount:
Funding Source(s):
Item of Appropriation:
Board Actions (Date):
Resolution Number:
Total Grant Amount:

IV. NARRATIVE

Development and improvement of land and water resources at Towsley Canyon, Santa Clarita.

V. PROJECT STATUS

Project Ongoing.

**PROJECT ACTIVITY AND COMPREHENSIVE PLAN CERTIFICATION
Proposition 40**

ACQUISITION

Project Name/Code: Towsley “Brandon”
Agency: Santa Monica Mountains Conservancy

I. GENERAL PROJECT DESCRIPTION/LOCATION

Type of Project: Acquisition
Location/Park Name: Towsley Canyon

II. GRANT INFORMATION

Entity Grant is From: Santa Monica Mountains Conservancy
Grantee: Mountains Recreation and Conservation Authority

Total Grant Amount: \$187,000.00
Funding Source(s): Proposition 40
Item of Appropriation: 3810-301-6029
Board Actions (Date): 12/3/12
Resolution Number: 12-67

III. AMENDMENTS

Amendment Amount: \$23,500.00
Funding Source(s): Proposition 40
Item of Appropriation: 3810-301-6029
Board Actions (Date): 11/4/2013
Resolution Number: 13-22(a)
Total Grant Amount: \$210,500.00

IV. NARRATIVE

Acquisition and related closing costs to acquire the remaining 25percent interest in APNs 2826-018-900 and -066; -901 and -067; -902 and 068; 2826-019-901 and 040, and -902 and 041 in Towsley Canyon in the Santa Clarita Woodlands Park (“Brandon” property).

V. PROJECT STATUS

Project ongoing.

**PROJECT ACTIVITY AND COMPREHENSIVE PLAN CERTIFICATION
Proposition 12**

ACQUISITION

**Project Name/Code: Desert and Mountain Conservancy
Agency: Santa Monica Mountains Conservancy**

I. GENERAL PROJECT DESCRIPTION/LOCATION

Type of Project: Acquisition
Location/Park Name: Santa Clara River Watershed

II. GRANT INFORMATION

Entity Grant is From: Santa Monica Mountains Conservancy
Grantee: Desert and Mountain Conservancy

Total Grant Amount: \$50,000.00
Funding Source(s): Proposition 12
Item of Appropriation: 3810-301-0005
Board Actions (Date): 6/5/07
Resolution Number: 07-34

III. AMENDMENTS

N/A

Amendment Amount:
Funding Source(s):
Item of Appropriation:
Board Actions (Date):
Resolution Number:
Total Grant Amount:

IV. NARRATIVE

Provide pre-acquisition services such as land appraisals, title reports, mapping and land owners contacts for the protection of habitat linkages between the Sierra Pelona and San Gabriel mountain ranges and in the Upper Santa Clara River Watershed.

V. PROJECT STATUS

Project ongoing.

**PROJECT ACTIVITY AND COMPREHENSIVE PLAN CERTIFICATION
Proposition 12**

IMPROVEMENTS

Project Name/Code: Minor Capital Outlay
Agency: Santa Monica Mountains Conservancy

I. GENERAL PROJECT DESCRIPTION/LOCATION

Type of Project: Improvements
Location/Park Name: Mentryville and Wilacre Park

II. GRANT INFORMATION

Entity Grant is From: Santa Monica Mountains Conservancy
Grantee: Mountains Recreation and Conservation Authority

Total Grant Amount: \$191,675.00
Funding Source(s): Proposition 12
Item of Appropriation: 3810-301-0005
Board Actions (Date): 9/27/04
Resolution Number: 04-75

III. AMENDMENTS

N/A

Amendment Amount:
Funding Source(s):
Item of Appropriation:
Board Actions (Date):
Resolution Number:
Total Grant Amount:

IV. NARRATIVE

Enhancement and/or restoration of capital; assets owned and/or operated by the Mountains Recreation and Conservation Authority (MRCA), specifically the Mentryville water system and Wilacre Park Trailhead, and related equipment purchases.

V. PROJECT STATUS

Park Enhancement and Restoration Equipment: No activity. Mentryville Water System Improvements: Staff made improvements to the water system including fire suppression lines. Wilacre Park Trailhead Improvements: Project complete.

Project ongoing.

PROJECT ACTIVITY AND COMPREHENSIVE PLAN CERTIFICATION

Proposition 12

ACQUISITION

Project Name/Code: Soledad Canyon CAPP Acquisition
Agency: Santa Monica Mountains Conservancy

I. GENERAL PROJECT DESCRIPTION/LOCATION

Type of Project: Acquisition
Location/Park Name: Soledad Canyon

II. GRANT INFORMATION

Entity Grant is From: Santa Monica Mountains Conservancy
Grantee: Mountains Recreation and Conservation Authority

Total Grant Amount: \$123,728.88
Funding Source(s): Proposition 12
Item of Appropriation: 3810-301-0005
Board Actions (Date): 6/5/07
Resolution Number: 07-43

III. AMENDMENTS

N/A

Amendment Amount:
Funding Source(s):
Item of Appropriation:
Board Actions (Date):
Resolution Number:
Total Grant Amount:

IV. NARRATIVE

Acquire property within the Soledad Canyon Conceptual Area Protection Plan approved by the California Department of Fish and Game, unincorporated Los Angeles County.

V. PROJECT STATUS

Project ongoing.

PROJECT ACTIVITY AND COMPREHENSIVE PLAN CERTIFICATION
Proposition 12

ACQUISITION

Project Name/Code: Tax Defaulted Parcels Acquisition / Santa Clara River
Agency: Santa Monica Mountains Conservancy

I. GENERAL PROJECT DESCRIPTION/LOCATION

Type of Project: Acquisition
Location/Park Name: Santa Clara River Watershed

II. GRANT INFORMATION

Entity Grant is From: Santa Monica Mountains Conservancy
Grantee: Mountains Recreation and Conservation Authority

Total Grant Amount: \$150,000.00
Funding Source(s): Proposition 12
Item of Appropriation: 3810-301-0005
Board Actions (Date): 6/5/07
Resolution Number: 07-42

III. AMENDMENTS N/A

Amendment Amount:
Funding Source(s):
Item of Appropriation:
Board Actions (Date):
Resolution Number:
Total Grant Amount:

IV. NARRATIVE

Acquire tax defaulted properties in the upper Santa Clara River Watershed and the San Gabriel Mountains, unincorporated Los Angeles County.

V. PROJECT STATUS

Project ongoing.